

A

appendix

Appendix A: Bibliography

chapter 1

- AC Transit. 2004. *Designing with Transit: Making Transit Integral to East Bay Communities*. Alameda County, California.
http://www.actransit.org/pdf/designing_with_transit.pdf
- BART. 2002. *Bicycle Access and Parking Plan*. Oakland, California.
http://www.bart.gov/docs/BART_Bicycle_Access_Parking_Plan.pdf
- BART. 2003. *Strategic Plan*. Oakland, California.
<http://www.bart.gov/docs/strategicPlan.pdf>
- BART. 2006. "Draft Natural Environment Study" *Environmental Impact Report*.
- Calhoun J. 2002. *New Partners for Smart Growth: Building Safe, Healthy, and Livable Communities*. National Crime Prevention Council.
- California Department of Education. 2006. "Fitness Test Report" Alameda, California.
http://data1.cde.ca.gov/dataquest/PhysFitness/PFTest_Co_2006.asp?cSelect=01,ALAMEDA&cYear=2005-06&cChoice=PFTest2&RptNumber=0&Page=1
- California Department of Transportation. 2007. *Statewide Transit-Oriented Development Study: Factors for Success in California*.
<http://transitorienteddevelopment.dot.ca.gov>
- Casteel C, Peek-Asa C. 2000. *Effectiveness of crime prevention through environmental design in reducing robberies*. *Am J Prev Med* 18:99-115.
- Center for Disease Control (CDC). 2007. "Weight and Obesity"
<http://www.cdc.gov/nccdphp/dnpa/obesity/>
- East Bay Regional Parks District. 2007. *Master Plan*. Oakland, California.
http://www.ebparks.org/files/RPM_Plan97.pdf
- Kuo FE. 2001. "Coping with poverty impacts of environment and attention in the inner city" *Environment and Behavior* 33(1):5-34.
- Heller, Jonathan and Rajiv Bhatia. 2007. Human Impact Partners Health Impact Assessment of the Proposed East Bay Greenway. (Unpublished report contracted for Urban Ecology)

Metropolitan Transportation Commission. 2007. *Regional Rail Plan*.

Sullivan WC, Kuo FE, DePooter Sf. 2004. "The Fruit of Urban Nature: Vital Neighborhood Spaces" *Environment and Behavior* 36(5):678-700.

Taylor RB. 2001. *The Incivilities of 'Broken Windows' Thesis*. Department of Criminal Justice. Temple University. Philadelphia, PA.

chapter 3

BART. 2006. *Parking, Access and Occupancy Summary Survey*.

California Department of Transportation. 2006. *Bikeway Planning and Design*. Highway Design Manual, Chapter 1000.

<http://www.dot.ca.gov/hq/oppd/hdm/pdf/chp1000.pdf>

The City of Berkeley. 2000. *Bicycle Boulevard Design Tools and Guidelines*. Planning and Development Department.

<http://www.ci.berkeley.ca.us/transportation/bicycling/bb/Guidelines/pdf/s/covertoc.pdf>

Federal Highway Administration. 2008. *Manual on Uniform Traffic Control Devices for Streets and Highways*.

<http://mutcd.fhwa.dot.gov/>

Natural Resources Conservation Service. 2007. *Web Soil Survey*. United States Department of Agriculture.

<http://websoilsurvey.nrcs.usda.gov/app/>

Zelinka and Brennan. 2001. *Safescape: Creating Safer, More Livable Communities Through Planning & Design*. Chicago: APA Planners Press.

chapter 5

Wagner, Jed. 1999. *Maintenance Checklist for Greenways and Urban Trails*. AmericanTrails.org.

<http://www.americantrails.org/resources/ManageMaintain/MaintCheck.html>

City of Fremont. *Union Pacific Railroad Corridor Trail Feasibility Study*. 2007.

<http://www.ci.fremont.ca.us/Community/Traffic/BicycleAndPedestrianProgram.htm>

Appendix B: Current Plans & Projects Related to the East Bay Greenway

bicycle and pedestrian plans

Alameda County Unincorporated Bicycle Master Plan. 2006. Alameda County Public Works Agency.
www.acgov.org/pwa/Bicycle%20Master%20Plan-Draft%20Chapter%201%20-%203.pdf

Alameda County Unincorporated Pedestrian Master Plan. 2006. Alameda County Public Works Agency.
www.acgov.org/pwa/PMP%20NOI.pdf

Alameda Countywide Bicycle Plan. 2006. Alameda County Congestion Management Agency.
<http://www.accma.ca.gov/pages/HomeBicyclePlan.aspx>

Alameda Countywide Strategic Pedestrian Plan. 2006. Alameda County Transit Improvement Authority.
www.acta2002.com/ped-toolkit/Full_Ped_Plan.pdf

City of Oakland Bicycle Master Plan. 2007. City of Oakland.
<http://www.oaklandpw.com/Page123.aspx#plan>

City of Oakland Pedestrian Master Plan. 2002. City of Oakland.
www.oaklandnet.com/government/Pedestrian/Intro_Ch%201.pdf

City of Hayward Bicycle Master Plan. 2007. City of Hayward.
www.hayward-ca.gov/citygov/meetings/pca/pc/2007/pc071207-03%20Attachment%20A.pdf

City of San Leandro Bicycle and Pedestrian Master Plan. 2004. City of San Leandro.
<http://www.ci.san-leandro.ca.us/england/BikePedMastePlan.pdf>

BART station area plans

Bicycle Access and Parking Plan Vols. 1 and 2. 2002/2003. BART.
www.bart.gov/docs/BART_Bicycle_Access_Parking_Plan.pdf

Coliseum Area Concept Plan. 2003. BART.
www.oaklandnet.com/government/ceda/revised/planningzoning/Commission/ZS03-040-A.pdf

Fruitvale Station Access Plan. 2002. BART.
http://www.bart.gov/docs/planning/Fruitvale_Access_Plan.pdf

Oakland Airport Connector. 2006. BART/Oakland International Airport.
<http://www.bart.gov/about/projects/oac/index.aspx>

San Leandro Station Access Plan. 2002. BART.
http://www.bart.gov/docs/planning/San_Leandro_Access_Plan.pdf

transit-oriented development plans

Bay Fair BART TOD and Access Plan. 2007. BART.
<http://www.bart.gov/docs/planning/bayfair/FinalBayFairBARTTODAccess.pdf>

Downtown San Leandro TOD Strategy. 2007. City of San Leandro.
<http://www.ci.san-leandro.ca.us/develop/TODStrategyFINAL.pdf>

neighborhood plans

Eden Area Strategic Vision Plan. 2007. Alameda County.
<http://www.acgov.org/edenareavision/>

housing and redevelopment plans

Arcadia Park. Pulte Homes.
<http://www.pulte.com/communities/ca/oakland/villages-at-arcadia-park/index.aspx>

Coliseum Area Redevelopment Plan. 2007. City of Oakland.
<http://www.business2oakland.com/main/documents/ColiseumPlanAmended8.2007.pdf>

Fruitvale Transit Village Phase II. The Unity Council.
<http://www.unitycouncil.org/fruitvale/index.htm>

Lion Creek Crossings. East Bay Asian Local Development Corporation.
<http://www.ebaldc.org/pg/7/real-estate-development>

bicycle and streetscape improvement projects

BART to Bay Trail: Coliseum Station to Martin Luther King Shoreline.
Alameda County Public Works Agency.
<http://www.bart.gov/docs/planning/COLISEUM.pdf>

Coliseum Transit Hub Streetscape Improvements. City of Oakland CEDA.
<http://www.business2oakland.com/main/coliseum.htm#currentStreetscapes>

E 12th Street Bike Lanes Feasibility Study. City of Oakland.

Edes Avenue Streetscape Project. 2008. City of Oakland.
<http://www.business2oakland.com/main/coliseum.htm>

Lake Merritt 12th Street Reconstruction Project. 2004. City of Oakland.
<http://www.oaklandpw.com/Asset603.aspx>

Lewelling Boulevard Improvements. Alameda County Public Works Agency.
<http://www.acgov.org/pwa/measureb.shtml>

San Lorenzo Creek Park Trail Designs. 2004. The Planning Collaborative, Inc.
http://www.slzcreekwatershed.org/docManager/1000000211/San%20Lorenzo%20Creek%20Park%20_Trail%20Designs.pdf%20.pdf

Appendix C: Community Survey

THE EAST BAY GREENWAY: WE NEED YOUR INPUT

I. BART (check all that apply or describe 'other')

1. I take BART to: work school family visits the doctor services outings _____ I don't use BART

2. I use the Fruitvale Coliseum San Leandro Bay Fair Hayward BART station(s).

3. I get to BART by: walking bike car AC Transit shuttle car service ParaTransit carpool _____

4. It can be hard to reach BART because of: traffic curbs steps underpasses railroad tracks closed off areas uneven surfaces debris lack of parking lack of connections to BART _____

II. YOUR COMMUNITY (check all that apply or describe 'other')

5. The most important issues in my community are:
 Housing Safety Jobs Health Open Space Shopping/Services Schools _____

6. The most important issues in my community's existing parks, streets, and public spaces are:
 Children's Safety Pedestrian Safety ADA Accessibility Maintenance Crime _____

7. My community needs more public space for:
 children's play sports/activities rest/quiet/relaxation greenery senior activities _____

III. THE GREENWAY (check all that apply or describe 'other')

8. I would most like to see the Greenway incorporate: Seating Lighting Planted Areas Public Art Play areas Sports Areas Safety Cameras Community/History Signage Dog Areas Food Vendors Callboxes Exercise Areas Community Gardens Grassy Areas Tables Direction/Info Signs _____

9. The specific area of the Greenway that you should concentrate on in my community is (cross streets and/or description):

10. I would use the Greenway for: walking jogging biking active recreation playgrounds quiet rest picnicking school activities exercise neighborhood gatherings gardening _____ I won't

11. I would use the Greenway in the morning lunchtime daytime evening weekday weekend / daily rarely never

If you would like us to keep you updated on workshops and news, or if you might want to be more involved:
Urban Ecology will never share your information with any other party or use it for any other purpose.

Name: _____

Address: _____

Email: _____ Phone Number: _____

- I would like to receive news and updates. I would like to know about workshops and events.
 I am interested in becoming more involved in Greenway community planning and outreach.

THANK YOU FOR HELPING TO PLAN A BETTER GREENWAY FOR YOUR COMMUNITY

Return to: Urban Ecology, 582 Market Street #1020, San Francisco CA 94104 / Fax: (415) 617-0016 / Phone: (415) 617-0161 / urbanecology.org

EAST BAY GREENWAY: NECESITAMOS SU OPINIÓN

I. BART (marque todas las que correspondan o describa en "otros")

1. Tomo el BART para ir a: trabajar la escuela visitas familiares el médico servicios excursiones _____ No uso el BART

2. Utilizo la estación(es) del BART de Fruitvale Coliseum San Leandro Bay Fair Hayward.

3. Llego hasta el BART: caminando en bicicleta auto AC Transit transporte público taxi ParaTransit autos compartidos _____

4. Puede ser difícil llegar hasta el BART a causa de: tráfico bordillos escalones pasos subterráneos líneas de tren áreas clausuradas superficies desniveladas escombros falta de estacionamiento falta de conexiones con BART _____

II. SU COMUNIDAD (marque todas las que correspondan o describa en "otros")

5. Los temas más importantes en mi comunidad son:
 Vivienda Seguridad Empleo Salud Espacios abiertos Servicios/Comercios Escuelas _____

6. Los temas más importantes relacionados con los parques, calles y áreas públicas actuales dentro de mi comunidad son:
 Seguridad de los niños Seguridad de los peatones Accesibilidad ADA Mantenimiento Delincuencia _____

7. Mi comunidad necesita más espacios públicos para:
 el juego de niños deportes/actividades descanso/tranquilidad/relajación espacios verdes actividades para ancianos _____

III. LA VÍA VERDE (GREENWAY) (marque todas las que correspondan o describa en "otros")

8. Quisiera que la vía verde incorporara: Asientos Iluminación Áreas con plantas Arte público Áreas de juego Áreas deportivas Cámaras de seguridad Señalización comunitaria o histórica Áreas para perros Vendedores de comida Teléfonos de emergencia Áreas para ejercitarse Jardines comunitarios Espacios con césped Mesas Señalización con información y direcciones _____

9. El área específica de la vía verde en la que deben concentrarse dentro de mi comunidad es (intersección de calles y/o descripción):

10. Usaría la vía verde para: caminar trotar pasear en bicicleta recreación activa parques infantiles descansar comer al aire libre actividades escolares hacer ejercicio reuniones comunitarias jardinería _____ No lo usaría

11. Usaría la vía verde durante la mañana el almuerzo el día la tarde entre semana los fines de semana _____ y/o diariamente pocas veces nunca _____

Si desea que le mantengamos al día respecto a las noticias y talleres, o si desea tener una participación mayor:
Urban Ecology no compartirá su información con ningún tercero ni la usará para otro propósito.

Nombre: _____

Dirección: _____

Correo electrónico: _____ Número de teléfono: _____

- Deseo recibir noticias y actualizaciones. Deseo conocer más sobre talleres y eventos.
 Me interesa participar más activamente en la planificación y la extensión de la vía verde (Greenway).

GRACIAS POR AYUDAR A PLANIFICAR UNA VÍA VERDE MEJOR PARA SU COMUNIDAD

Contactar: Urban Ecology, 582 Market Street #1020, San Francisco CA 94104 / Fax: (415) 617-0016 / Tel: (415) 617-0161 / urbanecology.org

Appendix C: Survey Results

SURVEY RESULTS

Total Number of Respondents, 83
 Surveys Results from 2/15/07 to 11/01/07

I. BART

1. I take BART to: 21 work / 1 school / 15 family visits / 14 the doctor / 13 services / 57 outings / 9 other / 13 I don't use BART
2. I use the: 19 Fruitvale / 14 Coliseum / 34 San Leandro / 22 Bay Fair / 10 Hayward BART stations.
3. I get to BART by: 39 walking / 10 bike / 54 car / 10 AC Transit / 2 shuttle / 0 car service / 3 ParaTransit / 3 carpool / 1 other
4. It can be hard to reach BART because of: 19 traffic / 1 curbs / 4 steps / 2 underpasses / 9 railroad tracks / 5 closed off areas / 11 uneven surfaces / 10 debris / 21 lack of parking / 7 lack of connections to BART / 5 other

II. COMMUNITY

5. The most important issues in my community are:
 22 Housing / 61 Safety / 14 Jobs / 15 Health / 39 Open Space / 26 Shopping/Services / 30 Schools / 9 other
6. The most important issues in my community's existing parks, streets, and public spaces are:
 47 Children's Safety / 41 Pedestrian Safety / 10 ADA Accessibility / 41 Maintenance / 58 Crime / 9 other
7. My community needs more public space for:
 49 children's play / 33 sports/activities / 46 rest/quiet/relaxation / 57 greenery / 36 senior activities / 2 other

III. THE GREENWAY








8. I would most like to see the Greenway incorporate: 53 Seating / 67 Lighting / 60 Planted Areas / 31 Public Art / 27 Play areas / 25 Sports Areas / 52 Safety Cameras / 23 Community/History Signage / 22 Dog Areas / 6 Food Vendors / 43 Callboxes / 50 Exercise Areas / 38 Community Gardens / 43 Grassy Areas / 24 Tables / 29 Direction/Info Signs / 4 other
9. The specific area of the Greenway that you should concentrate on in my community is (cross streets and/or description): 105 St. (3 votes)
10. I would use the Greenway for: 78 walking / 17 jogging / 42 biking / 12 active recreation / 11 playgrounds / 32 quiet rest / 14 picnicking / 9 school activities / 35 exercise / 13 neighborhood gatherings / 11 gardening / 3 other / 2 I won't
11. I would use the Greenway in the: 36 morning / 9 lunchtime / 36 daytime / 26 evening / 38 weekday / 48 weekend / 7 rarely / 1 never










HELPING TO PLAN A BETTER GREENWAY FOR THE COMMUNITY









Urban Ecology, 582 Market Street #1020, San Francisco CA 94104 / Fax: (415) 617-0016 / Phone: (415) 617-0161 / urbanecology.org

Appendix D: Suggested Plant List


Scientific Name	E/D	Cal Nav.	Common Name	Picture
Trees 15-30'				
<i>Cercis occidentalis</i> * D	D	Y	Western Redbud	
<i>Crataegus phaenopyrum</i> D	D	N	Washington hawthorn	
<i>Prunus serrulata</i> 'Kwanzan' D	D	N	Kwanzan Cherry	
<i>Olea europea</i> 'Swan Hill'	E	N	Swan Hill Oliver	
<i>Callistemon viminalis</i>	E	N	Weeping bottlebrush	
<i>Leptospermum laevigatum</i>	E	N	Coastal Tea Tree	
<i>Pyrus kawakamii</i>	D	N	Evergreen Pear	
<i>Quercus agrifolia</i>	E	Y	Coast Live Oak	
<i>Salix</i>	D	Y	Arroyo Willow	
<i>Heteromeles arbutifolia</i>	E	Y	Toyon	
<i>Prunus ilicifolia</i>	E	Y	Hollyleaf cherry	

Scientific Name	E/D	Cal Nav.	Common Name	Picture
Shrubs				
<i>Verbena lilacina</i> De la mina	E	Y	Lilac verbena	
<i>Rhamnus californica</i>	E	Y	Seaview Coffeeberry	
<i>Baccharis pilularis pilularis</i> Pigeon Point	E	Y	Dwarf Coyote Brush	
<i>Grevillea lanigera</i> 'Coastal Gem'	E	N	Woolly Grevillea	
<i>Berberis thunbergii</i> 'Crimson Pygmy'	D	N	Japanese barberry	
<i>Rosa</i> 'Flower Carpet'	D	N	Rose, Flower Carpet	
<i>Phacelia californica</i>	D	Y	Phacelia	
<i>Artemisa californica</i>	E	Y	California Sagebrush	
<i>Artemisa pycnocephala</i>	E	Y	Beach Sagebrush	
<i>Mimulus Auranticus</i>	D	Y	Sticky Monkey Flower	










Scientific Name	E/D	Cal Nav.	Common Name	Picture
Shrubs- Continued				
Achillea millefolium	E	Y	Yarrow	
Eriogonum latifolium	E	Y	Coast Buckwheat	
Erigeron glaucus	E	Y	Seaside Daisy	
Aquilegia formosa	D	Y	Colombine	
Ribes sanguineum	D	Y	Wild currant	
Scrophularia californica	D	Y	Bee plant	
Iris douglassi	D	Y	Iris	
Symphoricarpos	D	Y	Snoberry	
Anaphalis margaritacea	E	N	Pearly Everlasting	
Perennials				
Achillea millefolium	E	Y	Common Yarrow	

Scientific Name	E/D	Cal Nav.	Common Name	Picture
Grasses/Sedges				
Carex divulsa (Tumicola)	E	Y	Berkeley Sedge	
Festuca idahoensis	E	Y	Idaho Fescue	
Festuca rubra	E	Y	Red Fescue	
Juncus patens ' Occidental Blue'	E	N	Occidental Blue Rush	
Helictotrichon sempervirens	E	N	Blue oat grass	
Deschampsia caespitposa	E	N	Tufted Hairgrass	
Festuca californica	E	Y	California Fescue	
Nasella pulchra	E	Y	Purple Needle Grass	
Koeleria macrantha	E	Y	Junegrass	

Scientific Name	E/D	Cal Nav.	Common Name	Picture
Ground Cover				
Arctostaphylos uva-ursi	E	Y	Manzanita	
Ceanothus gloriosus 'Anchor Bay'	E	Y	Calif. Lilac	
Ceanothus 'centenial'	E	Y	Calif. Lilac	
Thymus spp.	E	N	Thyme	
Fragaria chiloensis	E	Y	Sand Strawberry	
Fragaria vesca	E	N	Mountain Strawberry	
Saturejia douglassi	E	Y	Yerba Buena	
Dicentra fromosa	D	Y	Pacific Bleeding Hearts	

Scientific Name	E/D	Cal Nav.	Common Name	Picture
Vines				
Vitus californica 'Roger's Red'	D	Y	California Grape	
Distictis buccinatoria	E	N	Blood-red trumpet vine	
Distictis Rivers	E	N	Royal Trumpet Vine	
Hardenbergia violacea	E	N	Happy Wanderer	
Passiflora "Coral Seas"	E	N	Passion Vine	
Clytostoma callistegioides	E	N	Violet Trumpet Vine	
Clematis lasiantha	D	Y	Pipestem Clematis	
Clematis ligusticifolia	D	Y	Western White Clematis	
Calystegia purpurata	D	Y	Morning-glory	

Scientific Name	E/D	Cal Nav.	Common Name	Picture
Decorative/ Accent Plants				
Iris douglasiana	E	Y	Douglas iris	
Eschscholzia californica		Y	California poppy	
Hemerocallis 'Soleil d' Or'		N	Daylily	
Gaura lindheimeri		N	White gaura	
Collinsia heterophylla		Y	Chinese Houses	
Eriogonum crocatum		Y	Saffron buckwheat	
Linanthus parviflorus		Y	Stardust	
Garrya elliptica		Y	Silktassel	
Brugmansia 'Charles Grimaldi'		N	Angel's Trumpet	

Scientific Name	E/D	Cal Nav.	Common Name	Picture
Decorative/ Accent Plants - Continued				
Hydrangea macrophylla	D	N	French Hydrangea	
Wisteria Floribunda	D	N	Japanese wisteria	
Ribes sanguineum glutinosum	D	Y	Pink-Flowered Currant	
Ferns				
Polystichum munitum	E	Y	Western Sword Fern	
Polypodium scolieri	E	Y	Leather leaf fern	
Arthyrium felix-femina	E	N	Lady fern	
Annual Wildflowers				
Clarkia rubicunda	E	Y	Farewell to Spring	
Claytonia perfoliata	E	Y	Miner's Lettuce	
Escholzia californica	D	Y	California Poppy	

Appendix E: Farmers' Markets and Fairs along the Greenway Corridor

farmers' markets

OAKLAND:

Old Oakland Farmers' Market
9th St. between Broadway & Clay
Fridays 8AM - 2PM

Oakland Artisan Marketplace
Frank Ogawa Plaza
Fridays 9:30AM - 5:30PM
Saturdays 11 - 4PM

Grand Lake Farmers' Market
Grand Avenue & MacArthur Boulevard
Saturdays 9AM - 2PM

Millsmont Farmers' Market
Seminary & MacArthur Boulevard
Saturdays 10AM - 2PM
Farmers Market
Jack London Square
Wednesday & Sundays 10AM - 2PM

Fruitvale Farmers' Market
Fruitvale Village
35th Avenue & East 12th Street
Sundays 10AM - 3PM

HAYWARD:

Farmers' Market
Main St. between A & B Streets
Saturdays 9AM-1PM

fairs and festivals

OAKLAND:

April 1, 1PM - 4PM
Family Explorations! Eggstravaganza
Oakland Museum of California

April 18, 10AM-2PM
Earth Expo 2007
Frank H. Ogawa Plaza

April 21, 9AM-12PM
Earth Day 2007

May 18-20, 10AM - 11PM
Oakland Greek Festival
Greek Orthodox Church
4700 Lincoln Avenue

June 9, 12PM - 6PM
Temescal Street Fair
Telegraph Avenue, 48th and 51st streets

July 4, 9PM
4th of July Celebration
Jack London Square

July 14-15, 11:30AM - 7PM
Black Expo 2007
Oakland Marriott City Center

August 18, 9AM - 12PM
Keep The Faith - Walk For A Cure
Middle Harbor Shoreline Park

August 25-26, 10AM - 6PM
Chinatown Streetfest
Oakland Chinatown

September 1-3, 11AM - 6PM
Art & Soul Festival
Downtown Oakland

September 16, 11AM - 6PM
Montclair Jazz & Wine Festival
La Salle Ave. & Mountain Blvd.

September 20, 11:30AM - 1PM
2007 East Bay Heart Walk
Snow Park in Downtown Oakland at
Harrison and 20th Streets

SAN LEANDRO:

April 28, 12-4PM
Watershed Festival
Root Park
E 14th & Hays Streets

May 4, 6-7PM
Cinco de Mayo Celebration
City Hall, Civic Center
835 E 14th Streets

June 9
Cherry Festival
Downtown at West Estudillo

FRUITVALE:

May 5, 10AM - 6PM
Cinco de Mayo Festival and Parade
International Blvd, 47th to 33rd Aves.

July/August 10AM-4PM
Health Fair
La Clinica de la Raza

September 25
St. Elizabeth Multi-Cultural Festival
St. Elizabeth Elementary Playground

November 5

Dia de los Muertos Festival
International Blvd. and Fruitvale Ave.

HAYWARD:

Monday January 3rd
MLK Jr. Birthday Celebration

Sat. before May 5
Cinco De Mayo Celebration
Contact La Alianza de Hayward

Sat. before Memorial Day weekend
Community Festival & Clean-Up Day
Contact Vera Dahle-Lacaze

June - September, 3rd Thursdays
Downtown Street Parties
Contact Chamber of Commerce

July 4
Fourth of July Celebration
Weekes Park

Sat. & Sun. after July 4 weekend
Hayward/Russell City Blues Festival
City.manager@hayward-ca.gov

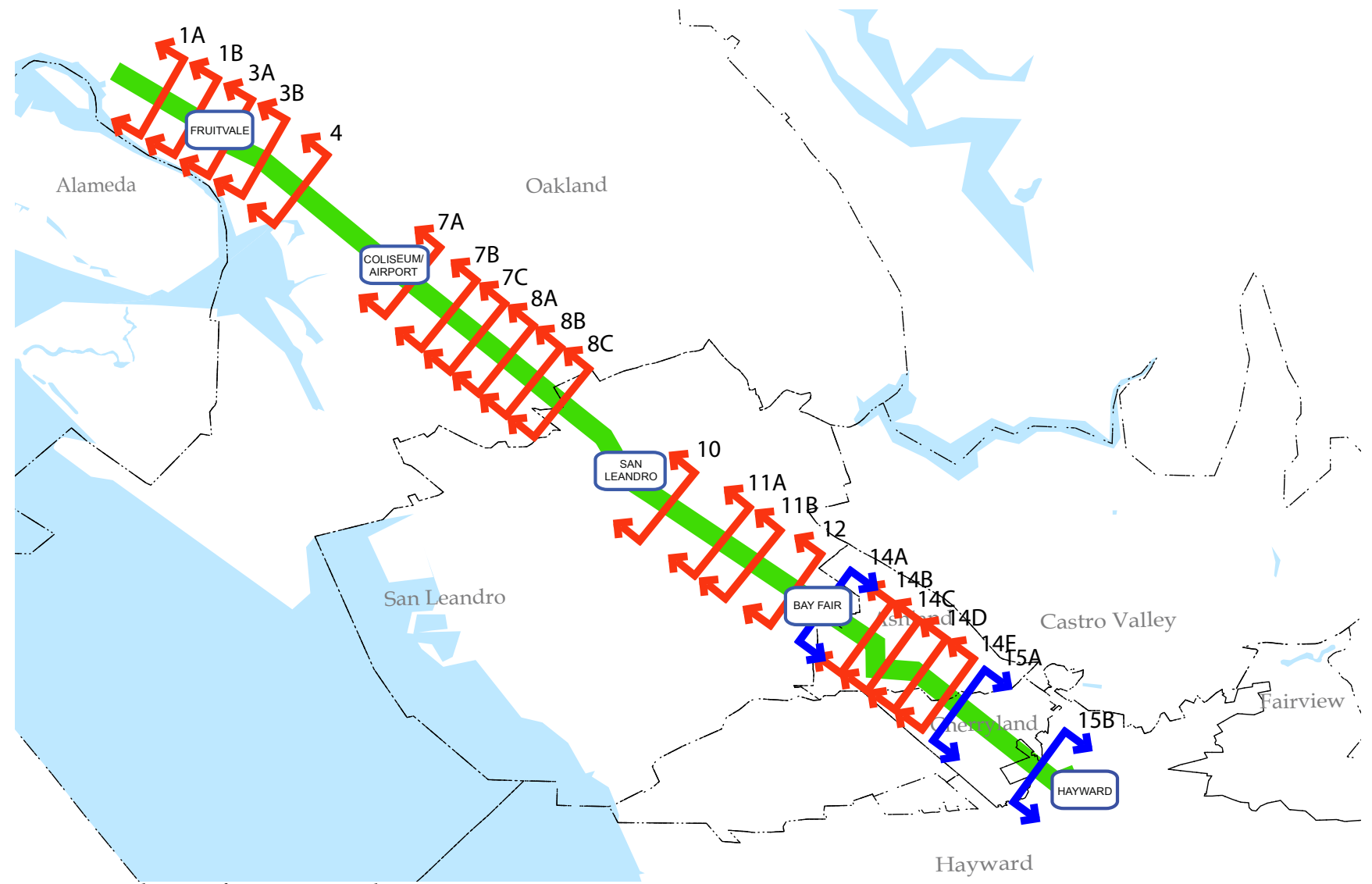
August 3rd weekend
Zucchini Festival

September 30, 11AM-3PM
Annual Cultures in Harmony
Contact Melesha Johnny

November 11 (every 5th year)
Alameda County Veterans' Day Parade

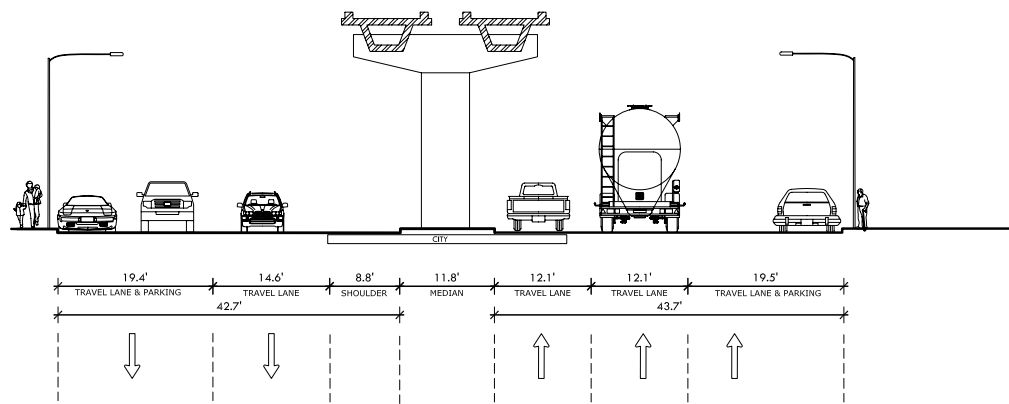
December, Thurs. after Thanksgiving
Light Up the Season
City.manager@hayward-ca.gov

Appendix F: Cross Sections of Preferred and Alternative Greenway Routes

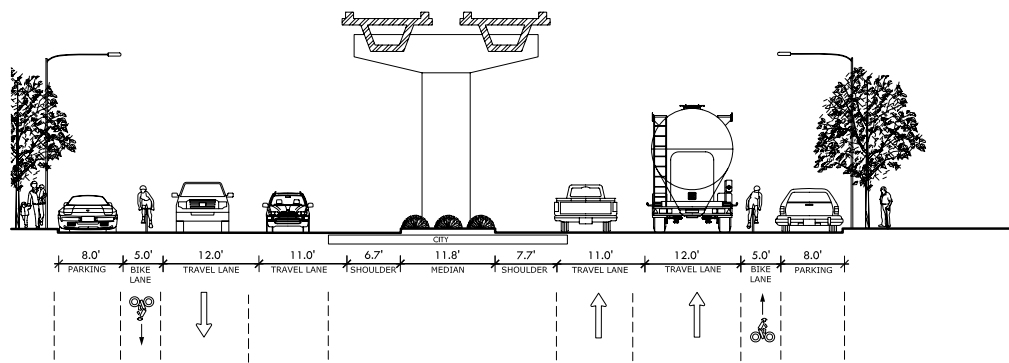


Approximate location of cross sections on the Greenway route

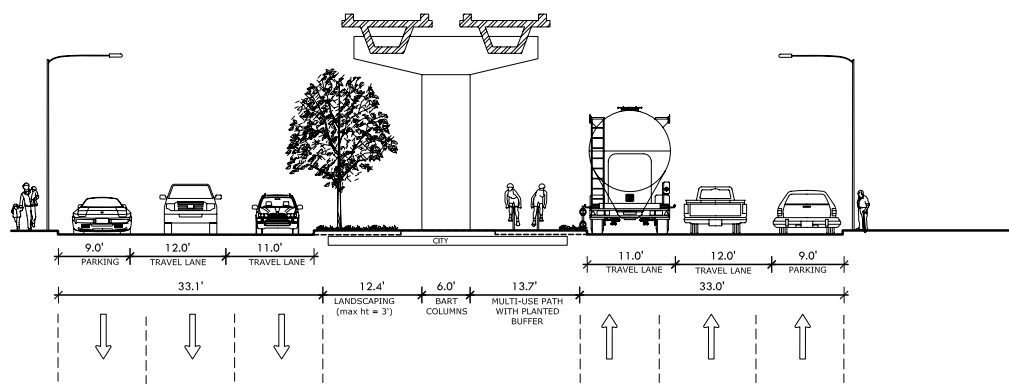
Section 1A - E 12th Street at 23rd Avenue



SECTION 1A- EXISTING :
E12TH ST. AT 23RD AVENUE LOOKING NORTH

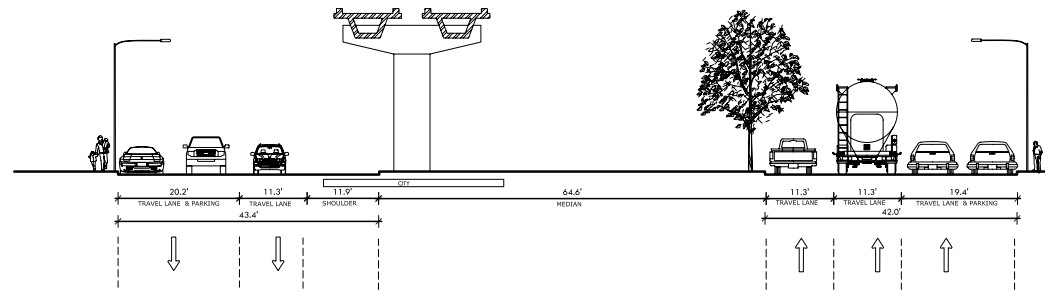


SECTION 1A- PREFERRED:
E12TH ST. AT 23RD AVENUE LOOKING NORTH

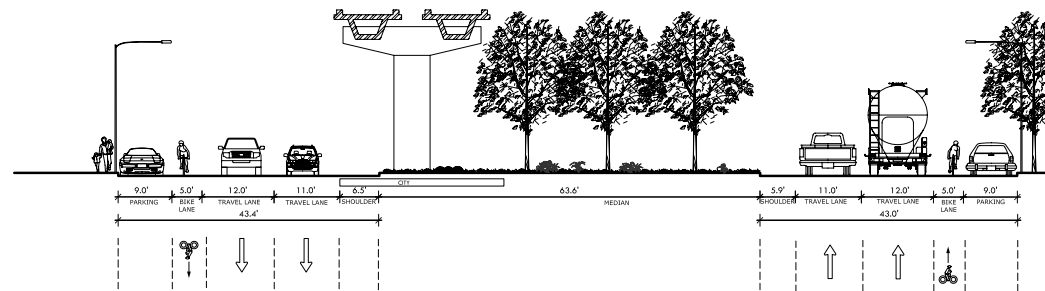


SECTION 1A-ALTERNATIVE 1 :
E12TH ST. AT 23RD AVENUE LOOKING NORTH

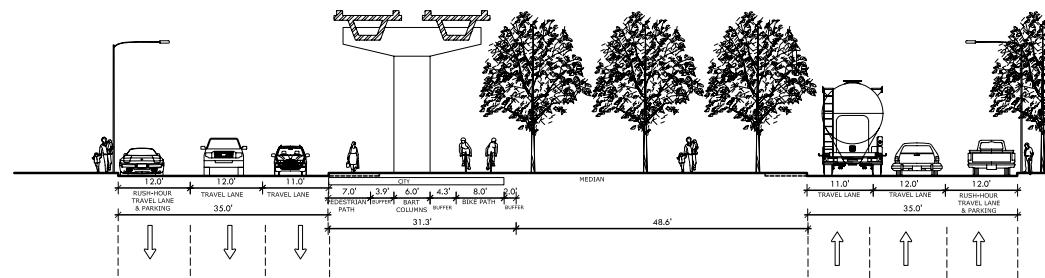
Section 1B - E 12th Street at 26th Avenue



SECTION 1B- EXISTING :
E12TH ST. AT 26TH AVE. LOOKING NORTH

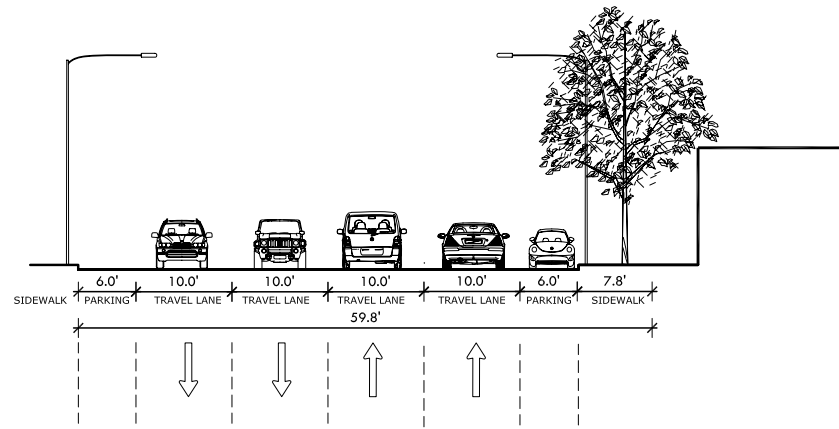


SECTION 1B- PREFERRED:
E12TH ST. AT 26TH AVE. LOOKING NORTH

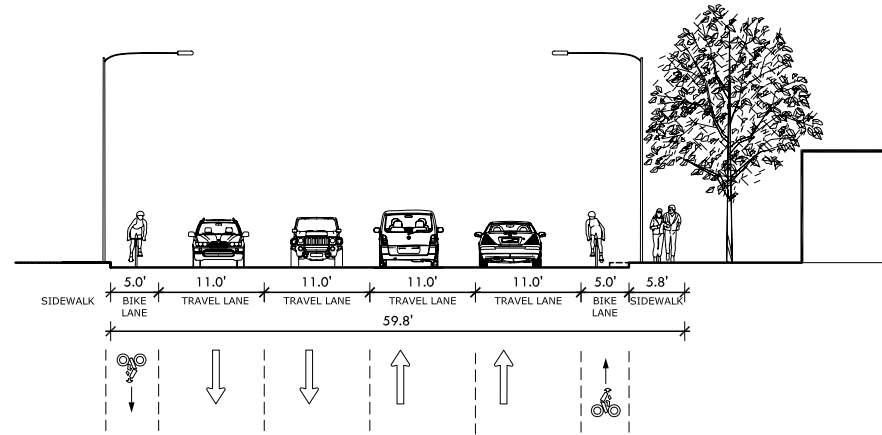


SECTION 1B- ALTERNATIVE 1 :
E12TH ST. AT 26TH AVE. LOOKING NORTH

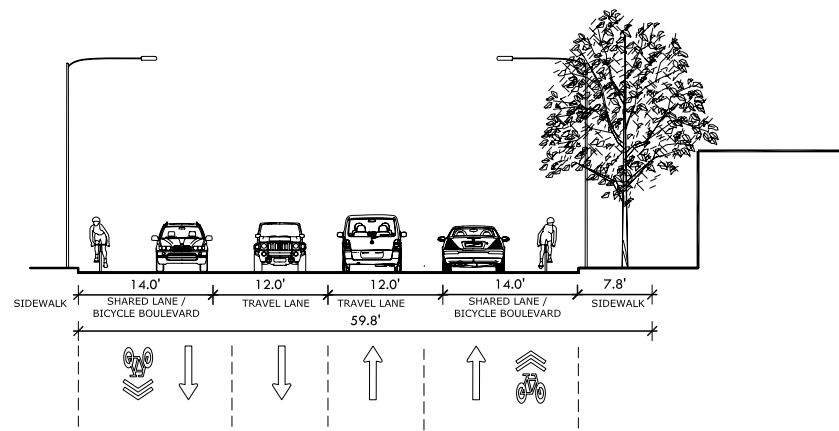
Section 3A - San Leandro St. at 40th Ave.



SECTION 3A - EXISTING:
SAN LEANDRO ST AT 40TH AVE. LOOKING NORTH

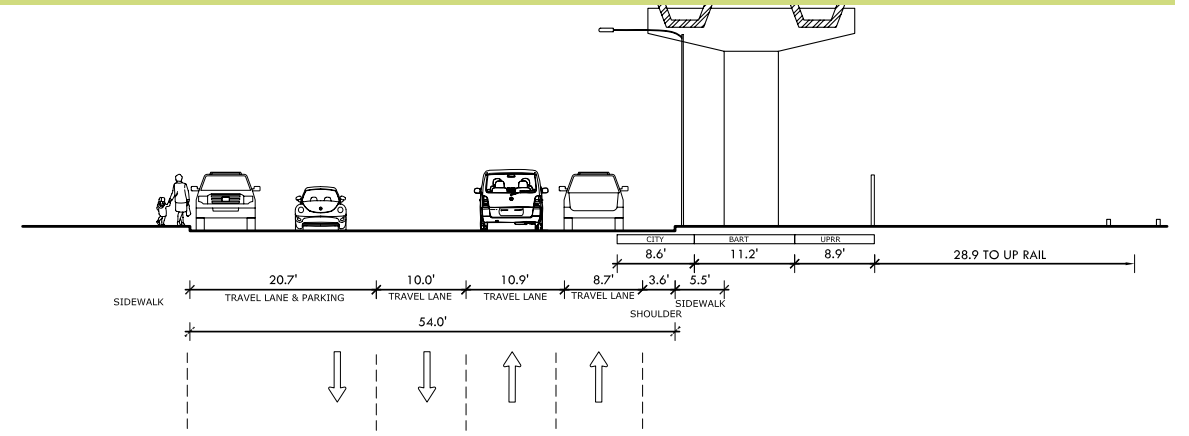


SECTION 3A - PREFERRED:
SAN LEANDRO ST AT 40TH AVE. LOOKING NORTH

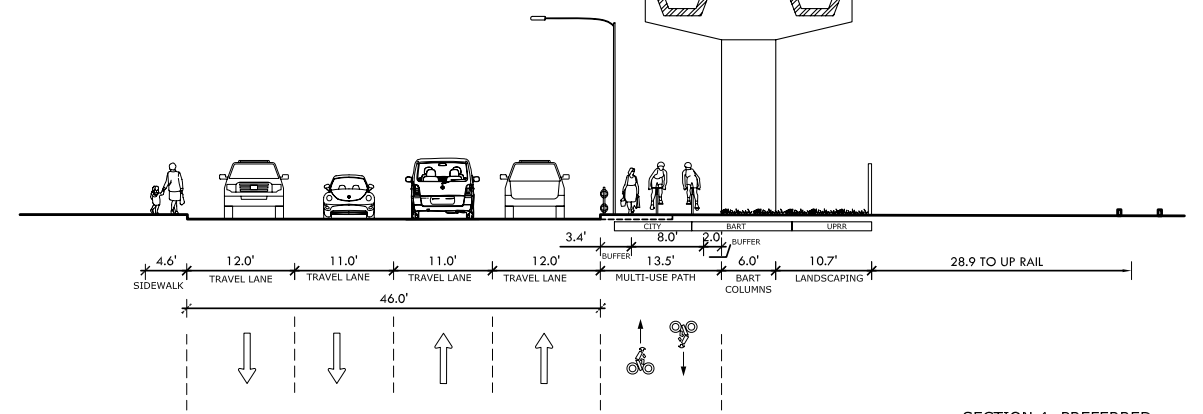


SECTION 3A - ALTERNATIVE 1:
SAN LEANDRO ST AT 40TH AVE. LOOKING NORTH

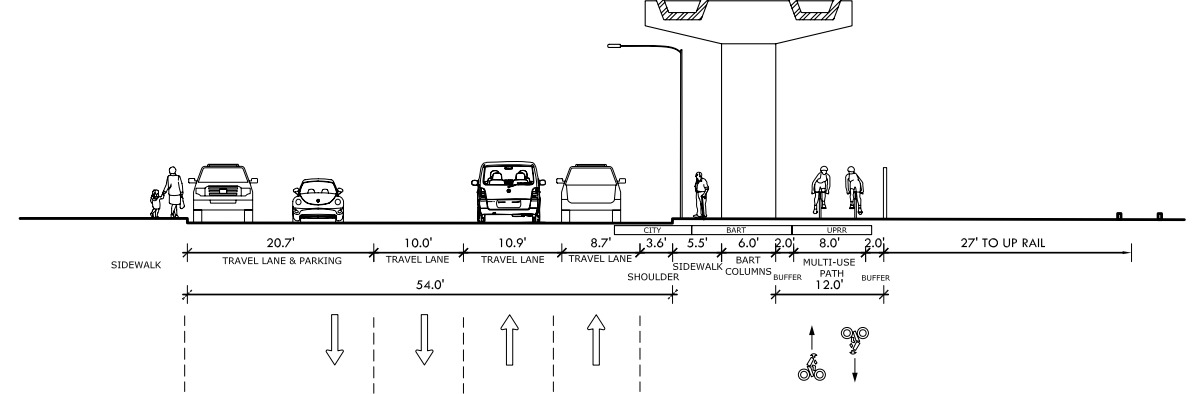
Section 4 - San Leandro St. North of 53rd Ave.



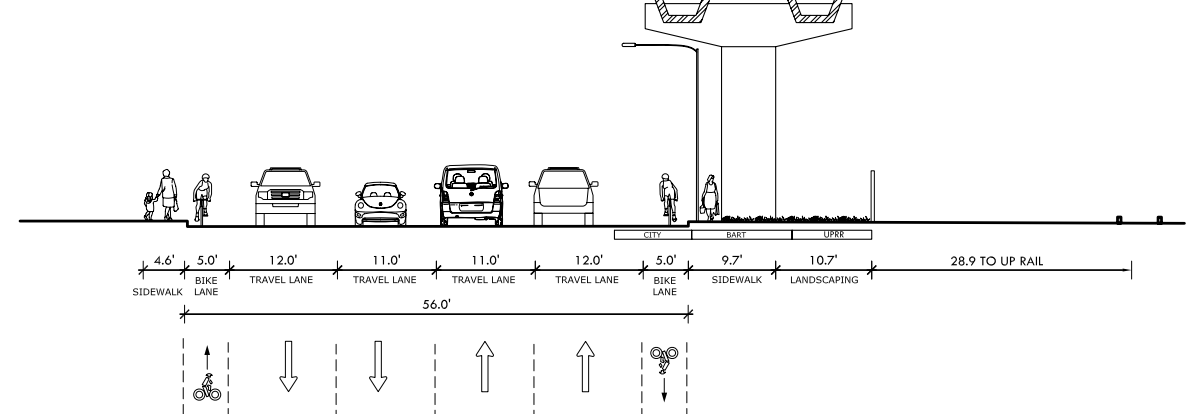
SECTION 4- EXISTING :
SAN LEANDRO ST NORTH OF 53RD AVE. LOOKING NORTH



SECTION 4- PREFERRED :
SAN LEANDRO ST NORTH OF 53RD AVE. LOOKING NORTH

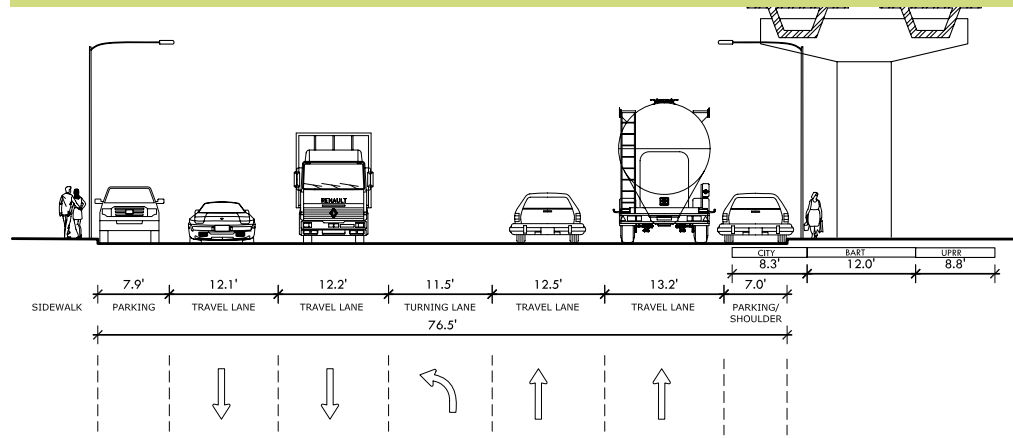


SECTION 4- ALTERNATIVE 1 :
SAN LEANDRO ST NORTH OF 53RD AVE. LOOKING NORTH

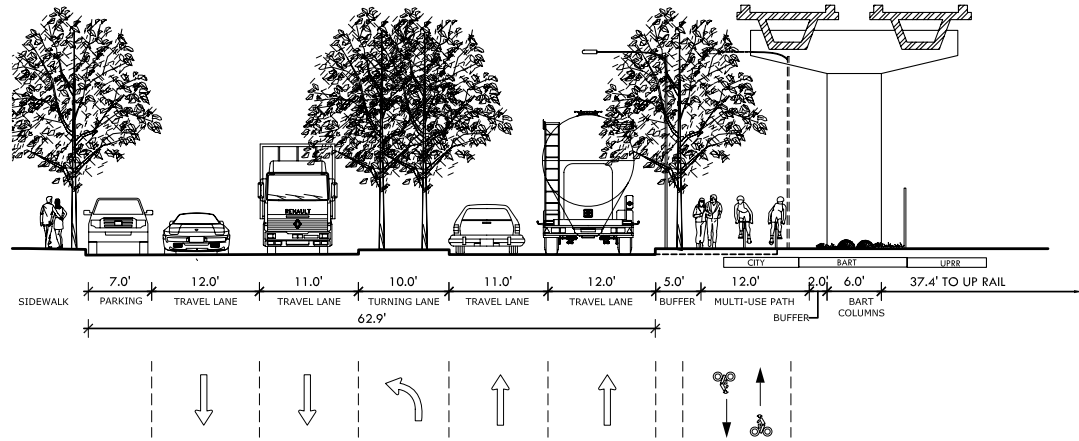


SECTION 4- ALTERNATIVE 2:
SAN LEANDRO ST NORTH OF 53RD AVE. LOOKING NORTH

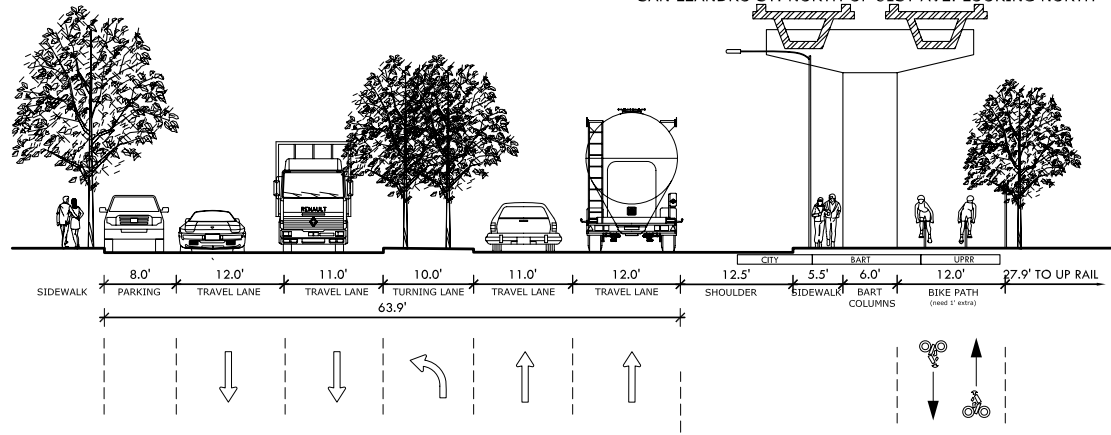
Section 7A - San Leandro St. North of 81st Ave.



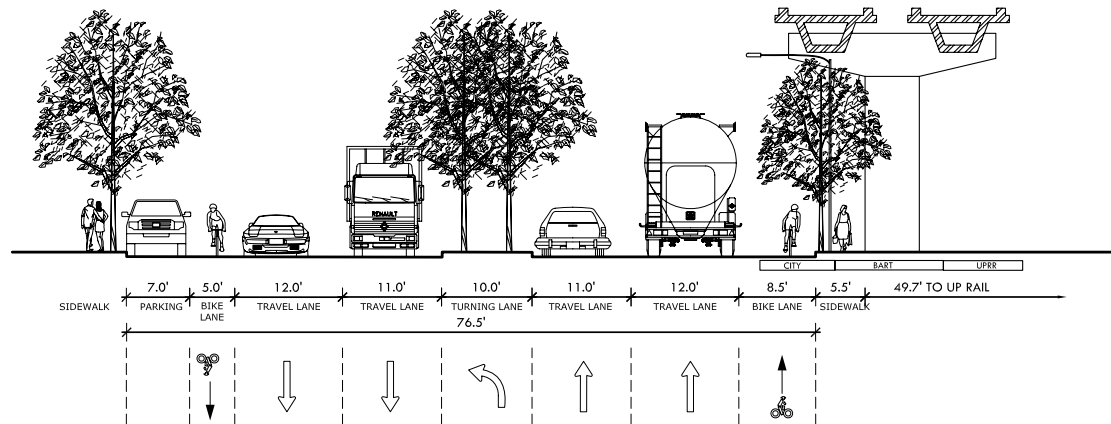
SECTION 7A - EXISTING :
SAN LEANDRO ST. NORTH OF 81ST AVE. LOOKING NORTH



SECTION 7A - PREFERRED :
SAN LEANDRO ST. NORTH OF 81ST AVE. LOOKING NORTH

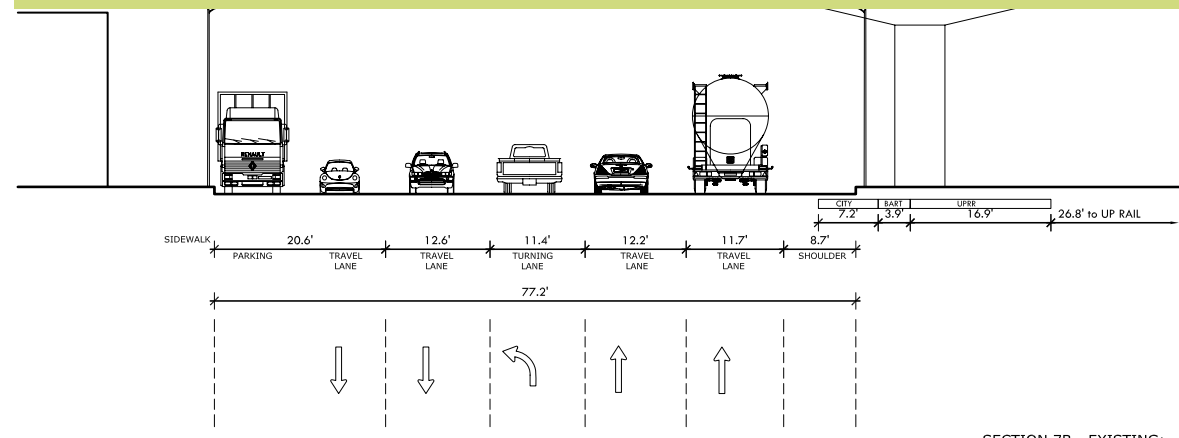


SECTION 7A - ALTERNATIVE 1 :
SAN LEANDRO ST. NORTH OF 81ST AVE. LOOKING NORTH

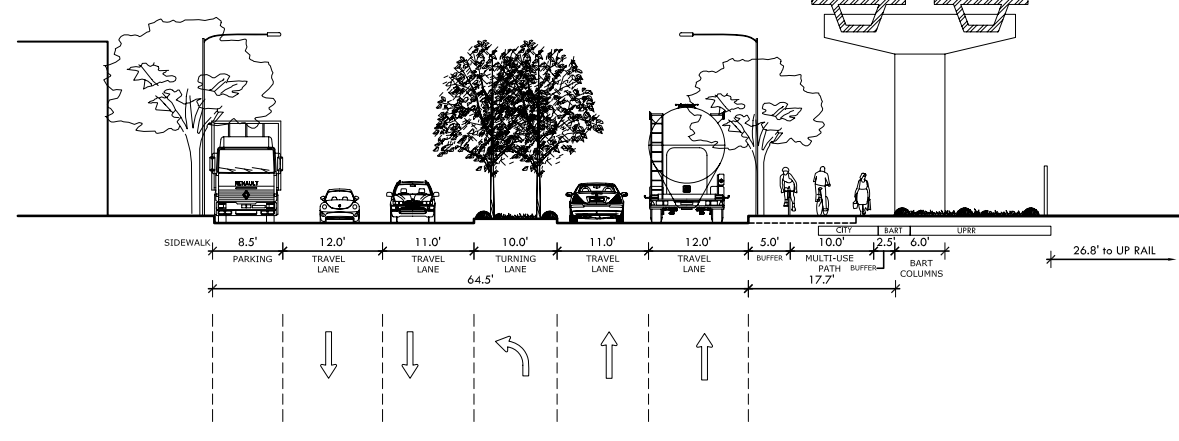


SECTION 7A - ALTERNATIVE 2 :
SAN LEANDRO ST. NORTH OF 81ST AVE. LOOKING NORTH

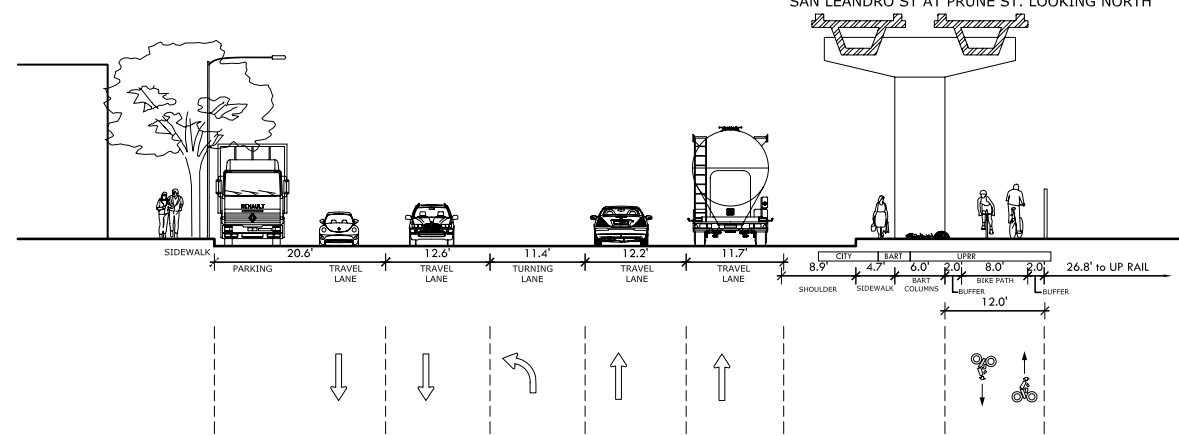
Section 7B - San Leandro St. at Prune St.



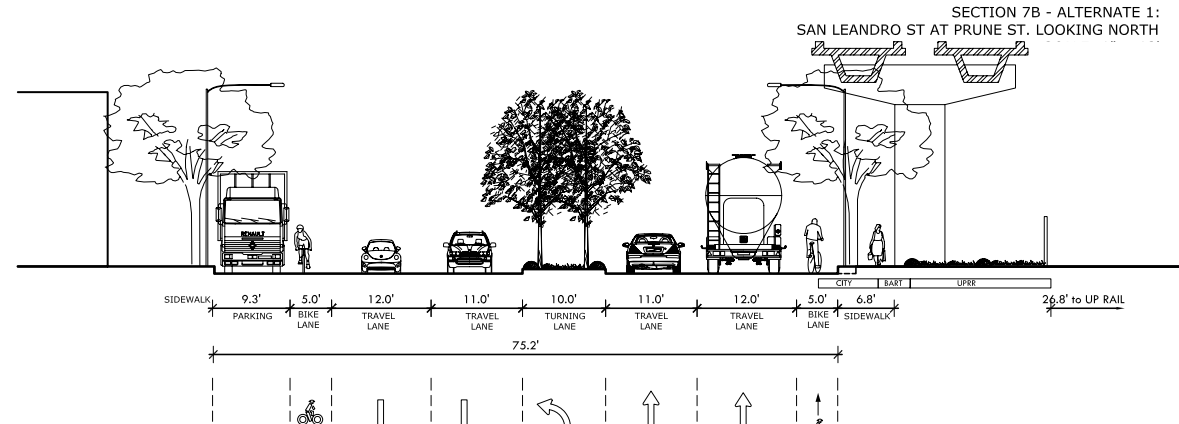
SECTION 7B - EXISTING:
SAN LEANDRO ST AT PRUNE ST. LOOKING NORTH



SECTION 7B - PREFERRED:
SAN LEANDRO ST AT PRUNE ST. LOOKING NORTH



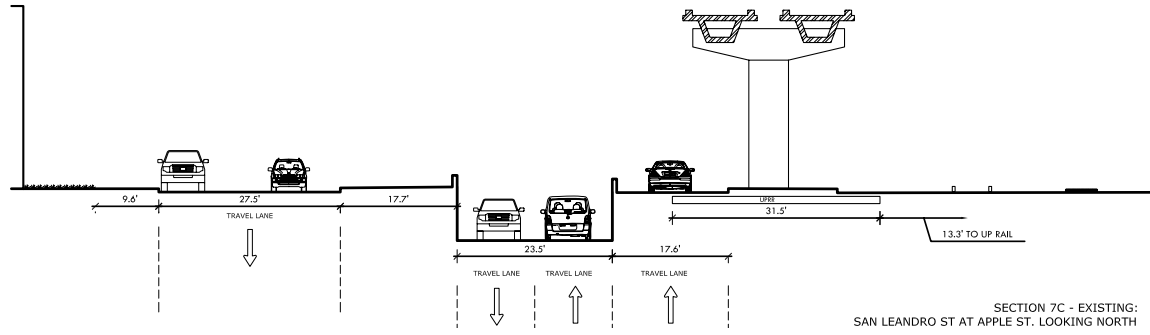
SECTION 7B - ALTERNATE 1:
SAN LEANDRO ST AT PRUNE ST. LOOKING NORTH



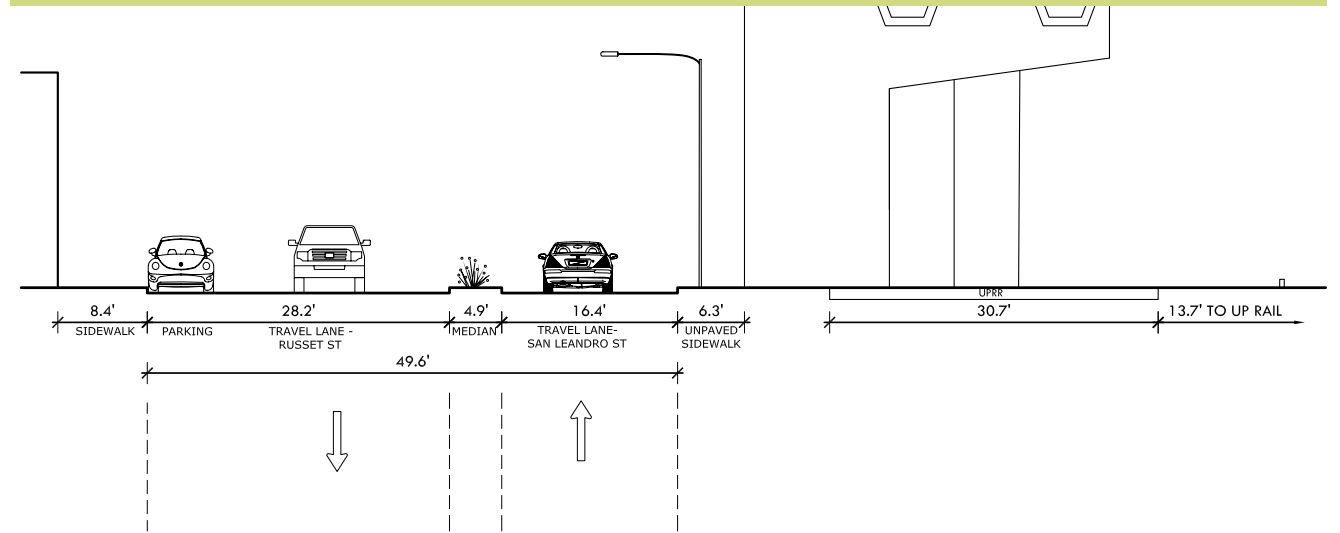
SECTION 7B - ALTERNATIVE 2:
SAN LEANDRO ST AT PRUNE ST. LOOKING NORTH

Section 7C - San Leandro St. at Apple St.

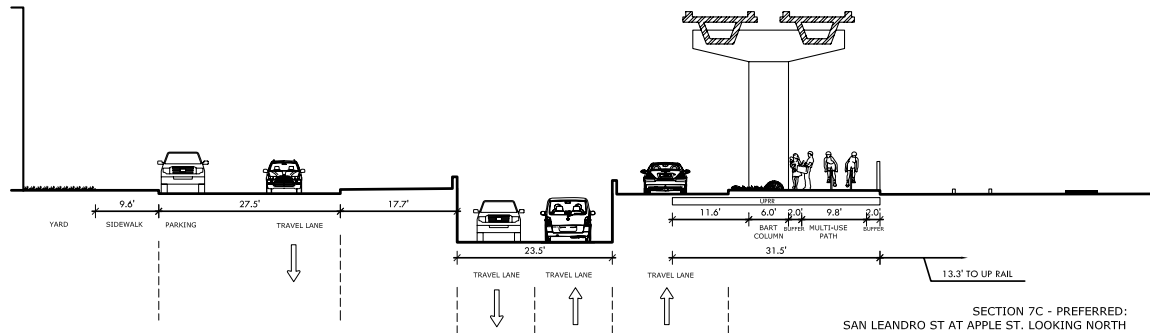
Section 8A - San Leandro St. at 105th Ave.



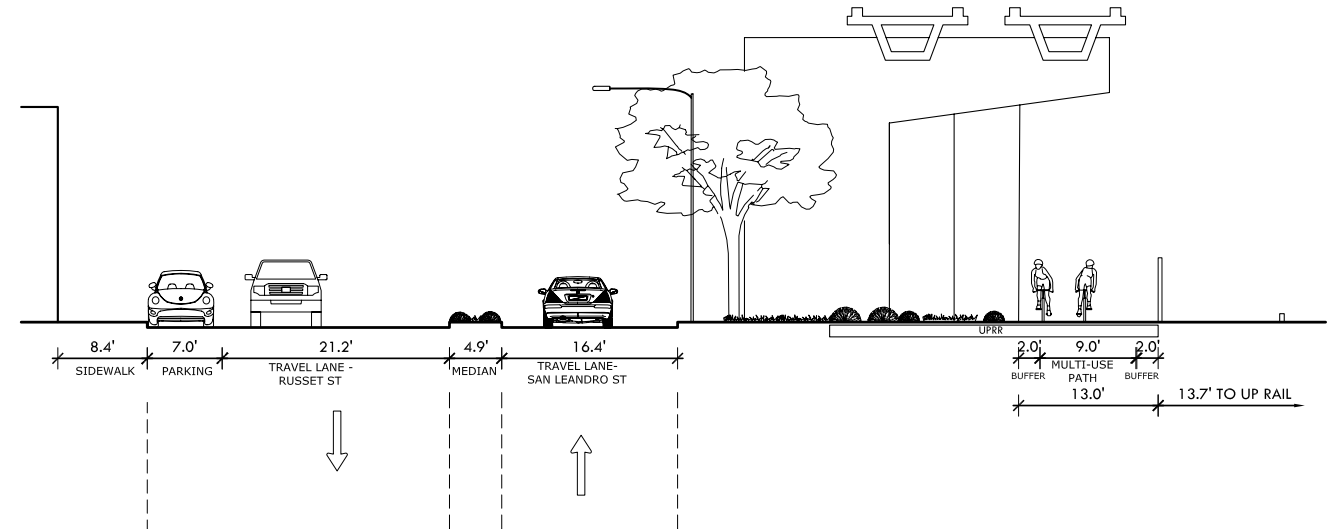
SECTION 7C - EXISTING:
SAN LEANDRO ST AT APPLE ST. LOOKING NORTH



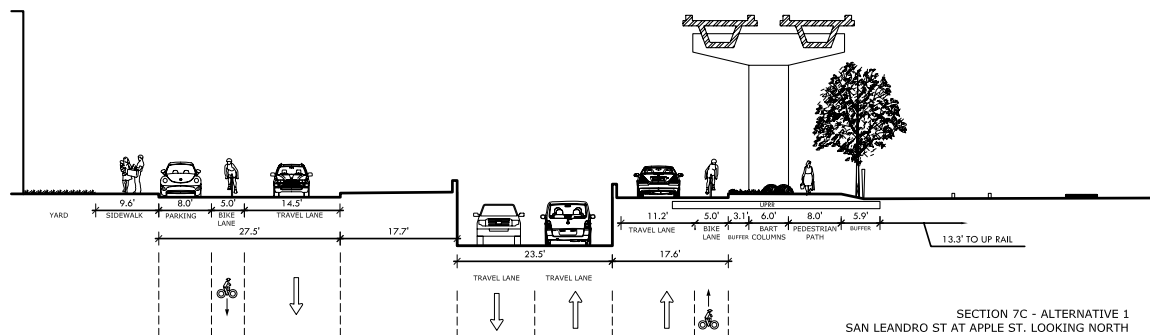
SECTION 8A - EXISTING:
SAN LEANDRO ST AT 105TH AVE. LOOKING NORTH



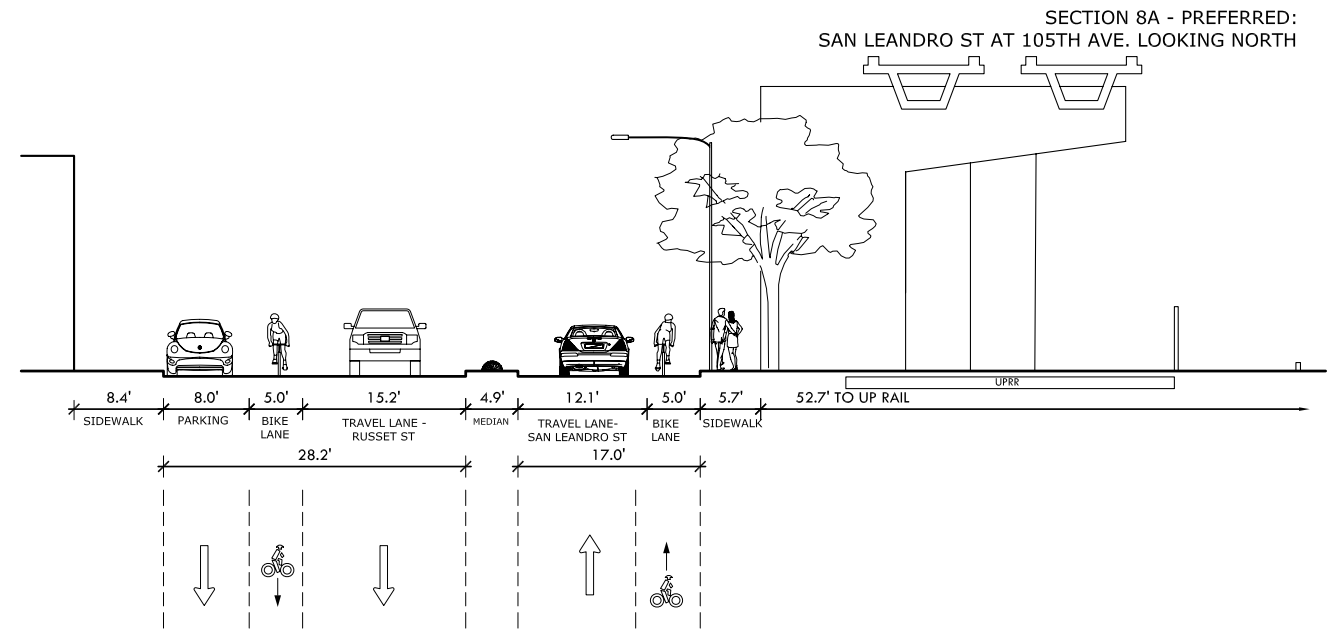
SECTION 7C - PREFERRED:
SAN LEANDRO ST AT APPLE ST. LOOKING NORTH



SECTION 8A - PREFERRED:
SAN LEANDRO ST AT 105TH AVE. LOOKING NORTH

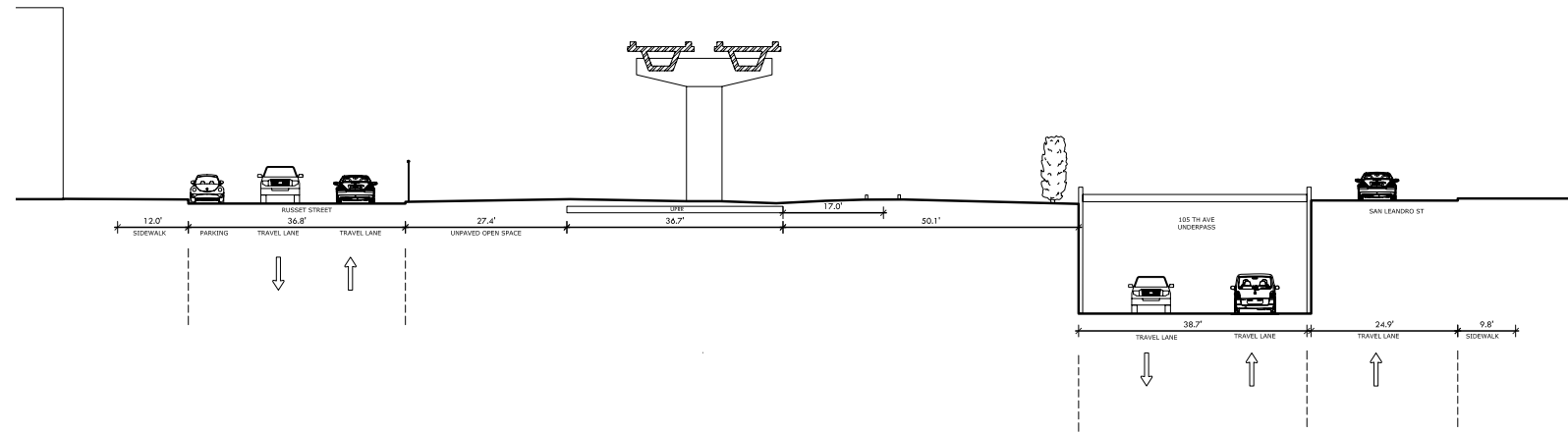


SECTION 7C - ALTERNATIVE 1:
SAN LEANDRO ST AT APPLE ST. LOOKING NORTH

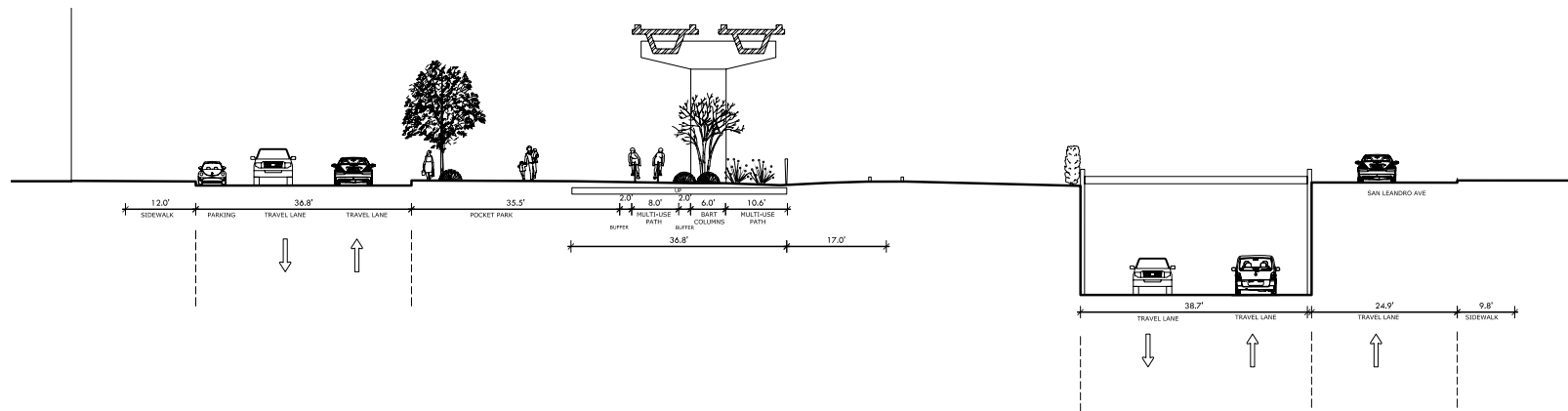


SECTION 8A - ALTERNATE 1:
SAN LEANDRO ST AT 105TH AVE. LOOKING NORTH

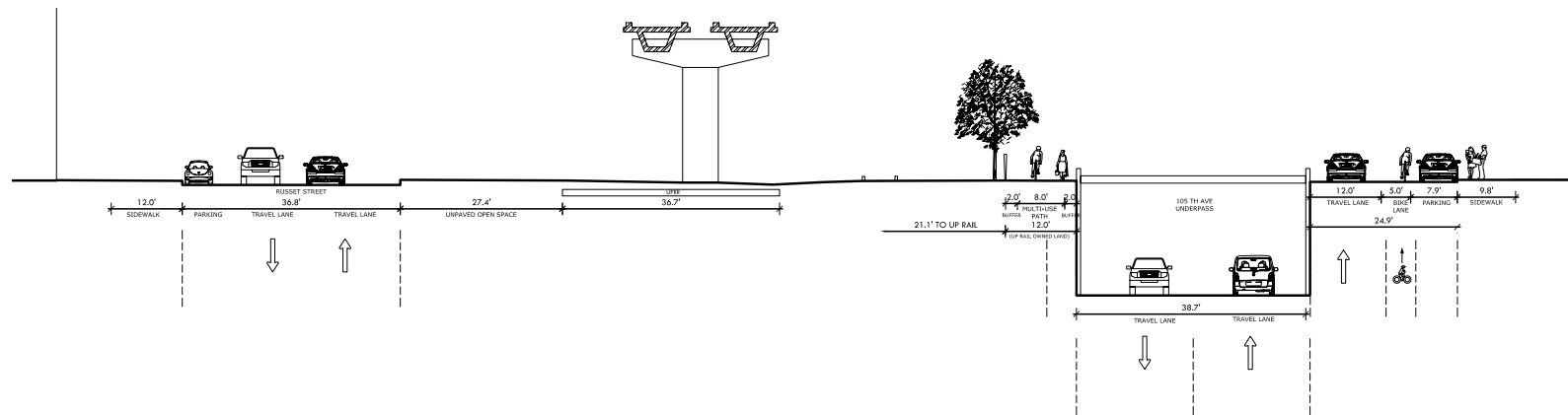
Section 8B - San Leandro St. at 107th Ave.



SECTION 8B - EXISTING:
SAN LEANDRO ST AT 107TH AVE. LOOKING NORTH

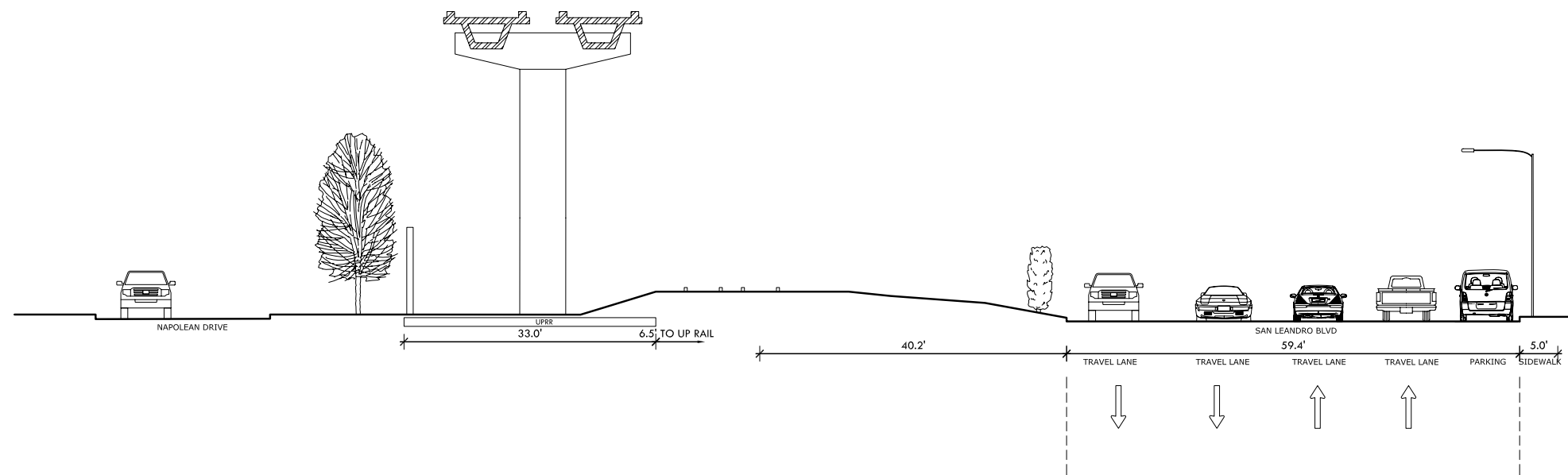


SECTION 8B- ALTERNATIVE 1 WITH POCKET PARK:
SAN LEANDRO ST AT 107TH AVE. LOOKING NORTH

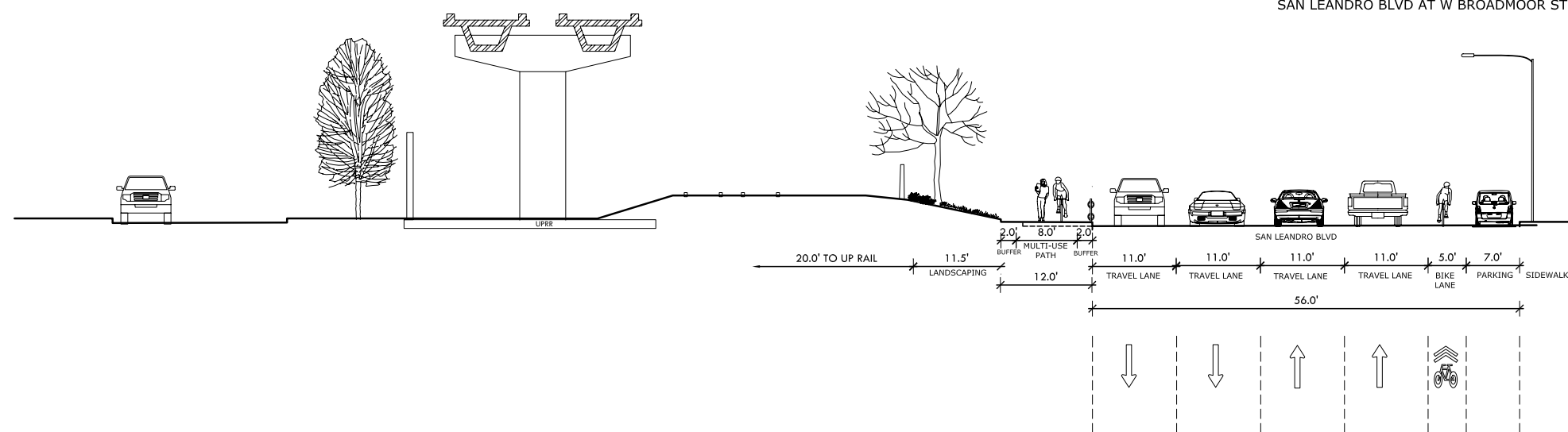


SECTION 8B - PREFERRED
SAN LEANDRO ST AT 107TH ST. LOOKING NORTH

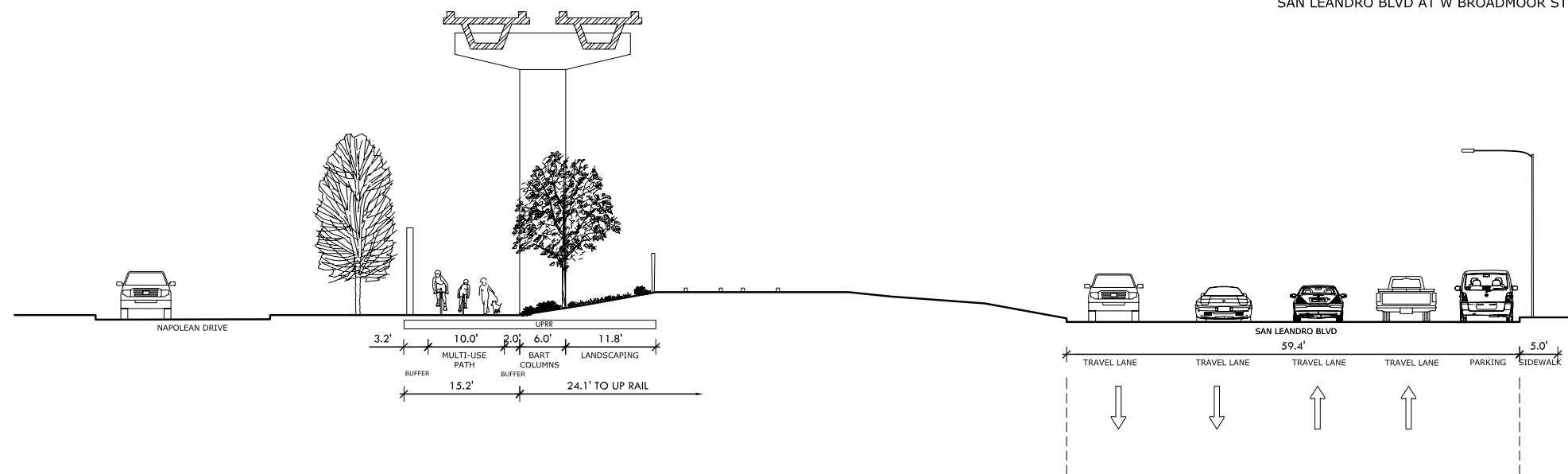
Section 8C - San Leandro Blvd. at W. Broadmoor St.



SECTION 8C - EXISTING:
SAN LEANDRO BLVD AT W BROADMOOR ST. LOOKING NORTH

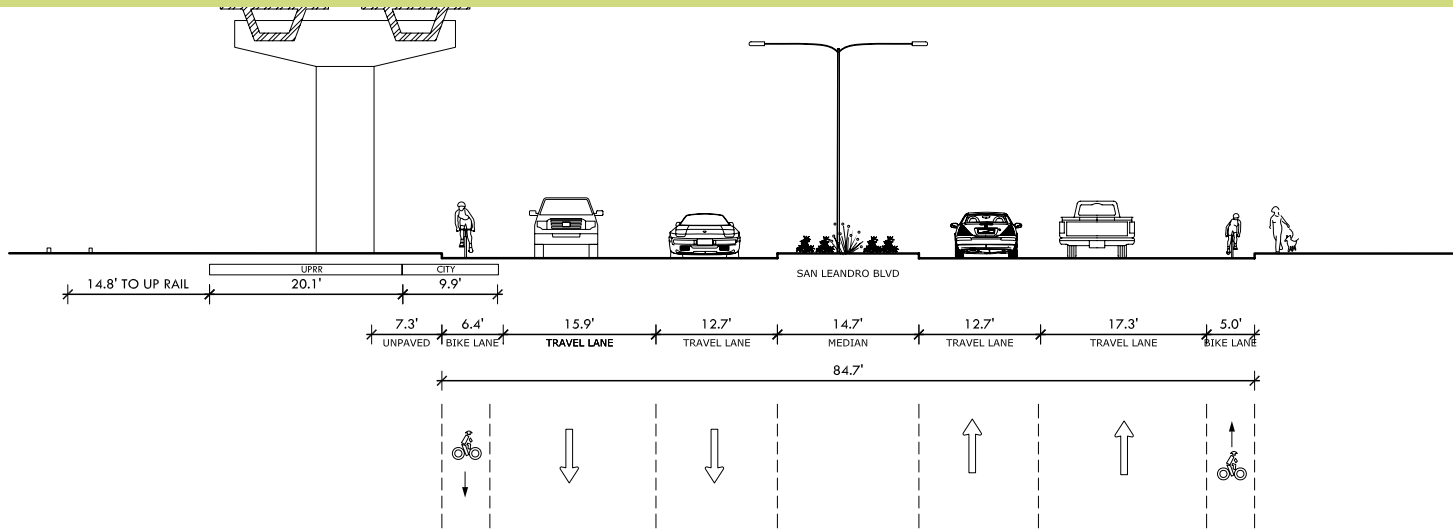


SECTION 8C - PREFERRED:
SAN LEANDRO BLVD AT W BROADMOOR ST. LOOKING NORTH

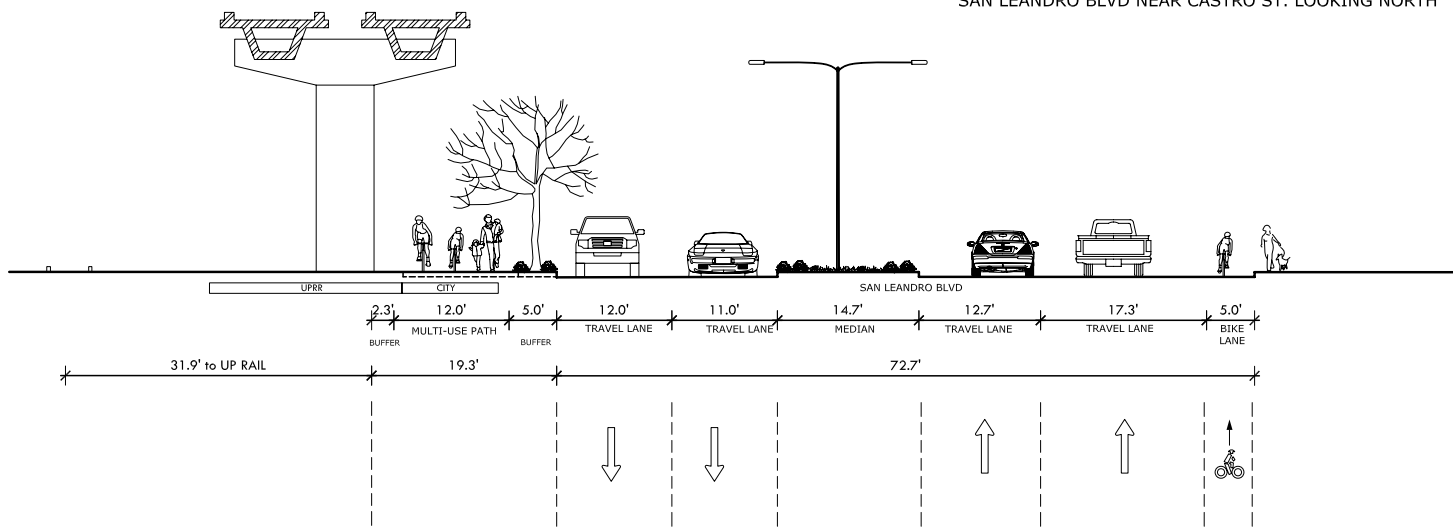


SECTION 8C - ALTERNATIVE 1:
SAN LEANDRO BLVD AT W BROADMOOR ST. LOOKING NORTH

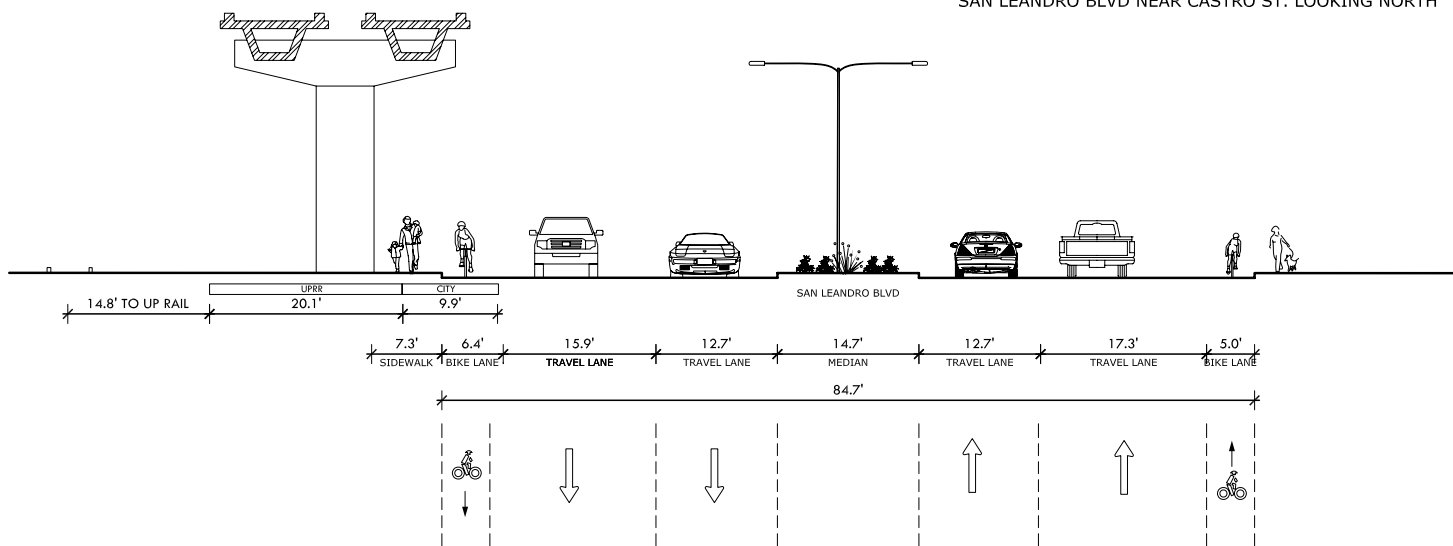
Section 10 - San Leandro Blvd. near Castro St.



SECTION 10 - EXISTING:
SAN LEANDRO BLVD NEAR CASTRO ST. LOOKING NORTH

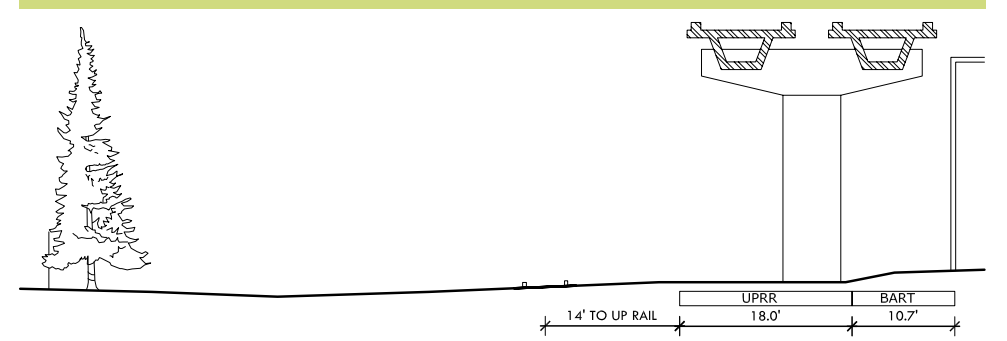


SECTION 10 - PROPOSED:
SAN LEANDRO BLVD NEAR CASTRO ST. LOOKING NORTH

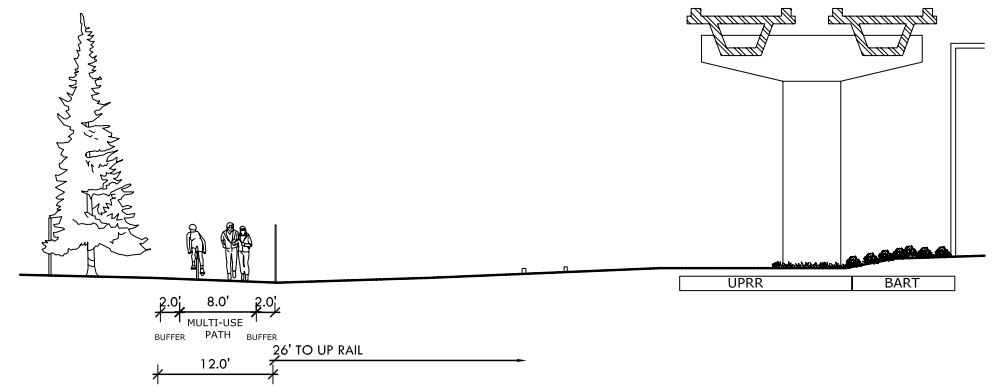


SECTION 10 - ALTERNATIVE 3:
SAN LEANDRO BLVD NEAR CASTRO ST. LOOKING NORTH

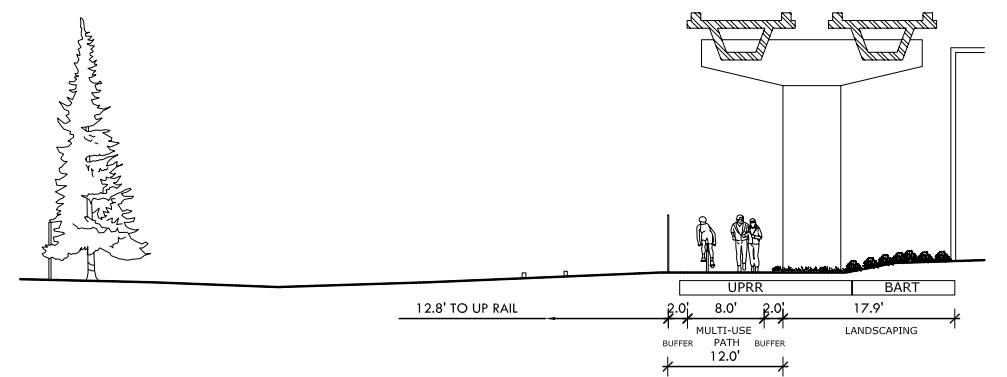
Section 11A - North of Washinton



SECTION 11A - EXISTING:
NORTH OF WASHINGTON LOOKING NORTH

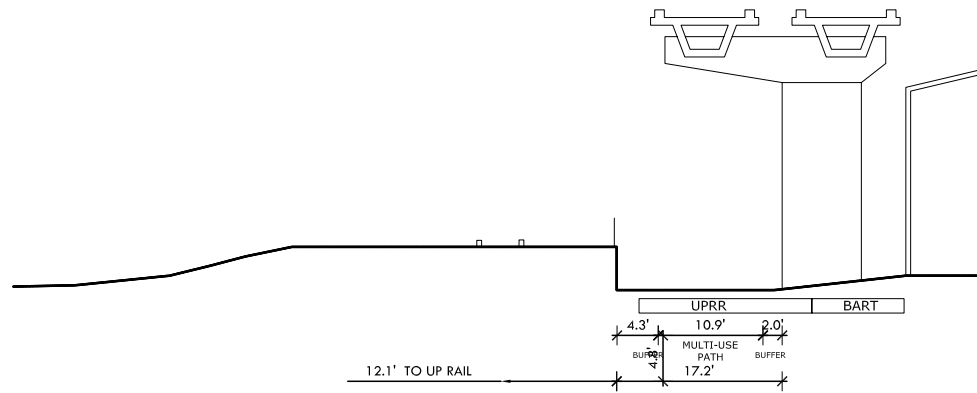


SECTION 11A - PREFERRED:
NORTH OF WASHINGTON LOOKING NORTH

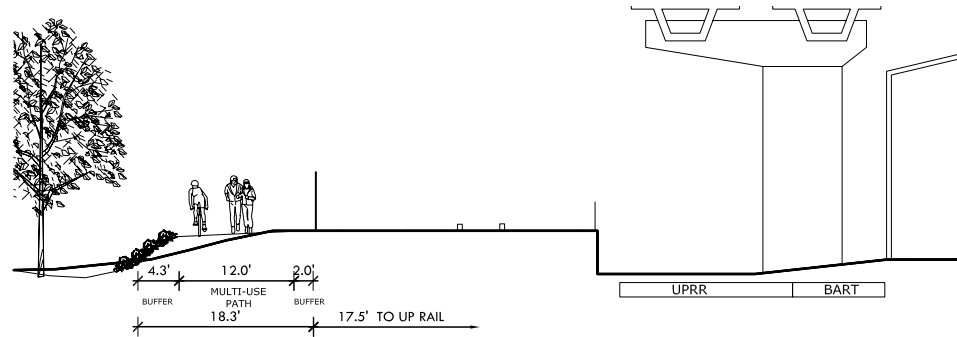


SECTION 11A - ALTERNATIVE 1:
NORTH OF WASHINGTON LOOKING NORTH

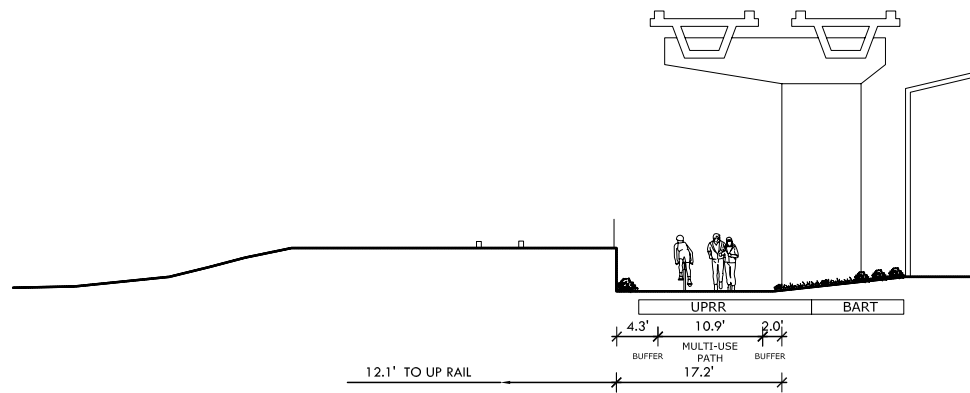
Section 11B - South of 143rd Ave.



SECTION 11B - EXISTING
SOUTH OF 143RD AVE LOOKING NORTH

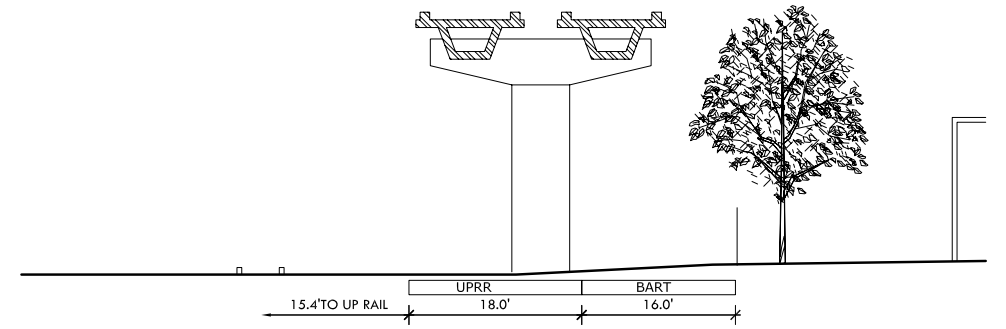


SECTION 11B - PREFERRED
SOUTH OF 143RD AVE LOOKING NORTH

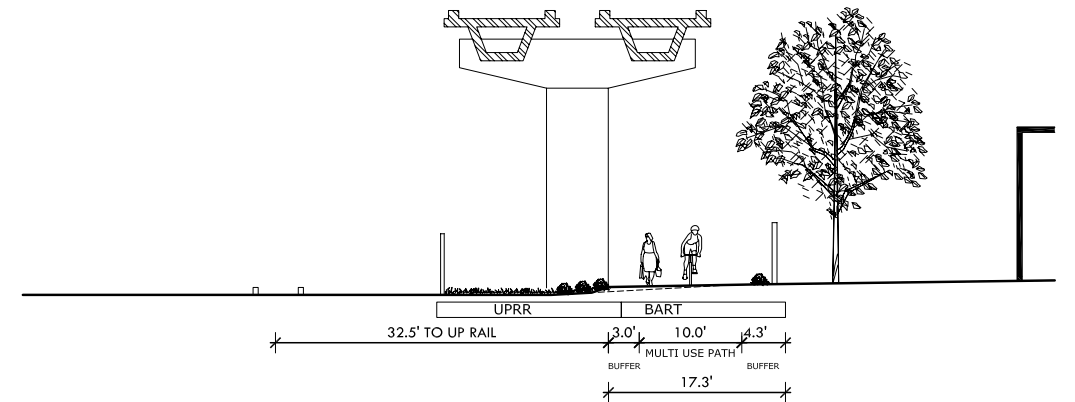


SECTION 11B - ALTERNATIVE 1:
SOUTH OF 143RD AVE LOOKING NORTH

Section 12- North of Halcyon Dr.

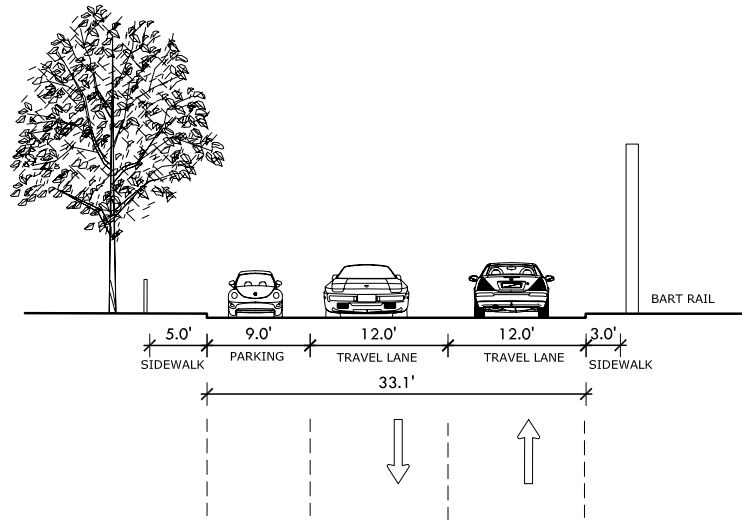


SECTION 12 - EXISTING:
NORTH OF HALCYON DR. LOOKING NORTH

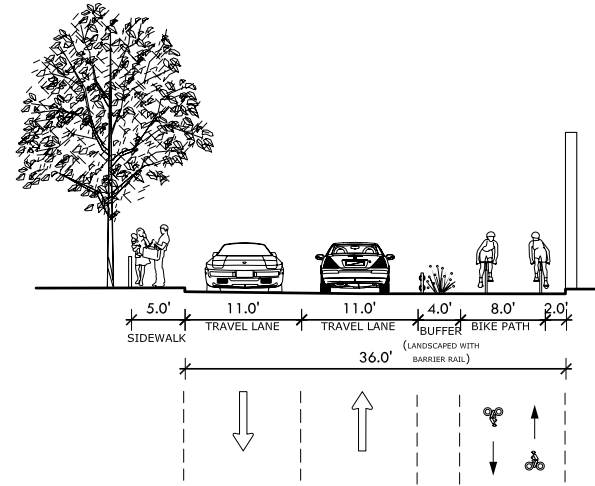


SECTION 12- PROPOSED:
NORTH OF HALCYON DR. LOOKING NORTH

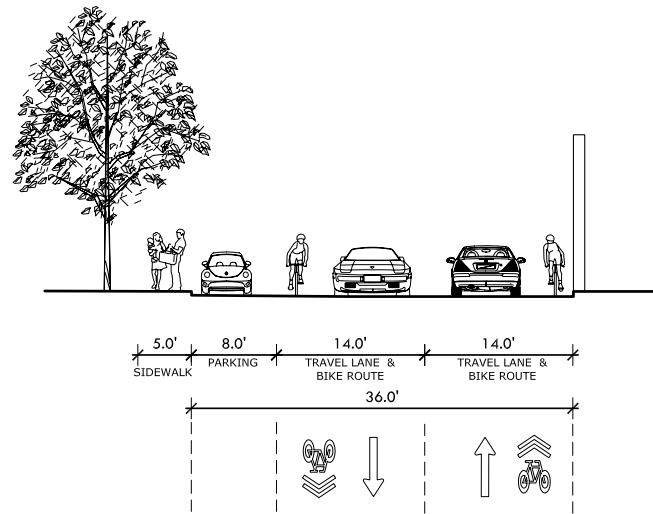
Section 14A - Elgin St. North of Delano Ave.



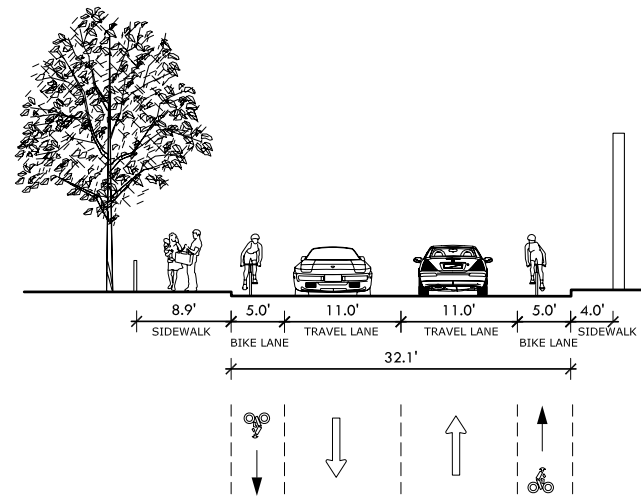
SECTION 14A - EXISTING :
ELGIN ST. NORTH OF DELANO AVE. LOOKING SOUTH



SECTION 14A - ALTERNATIVE 1 :
ELGIN ST. NORTH OF DELANO AVE. LOOKING SOUTH

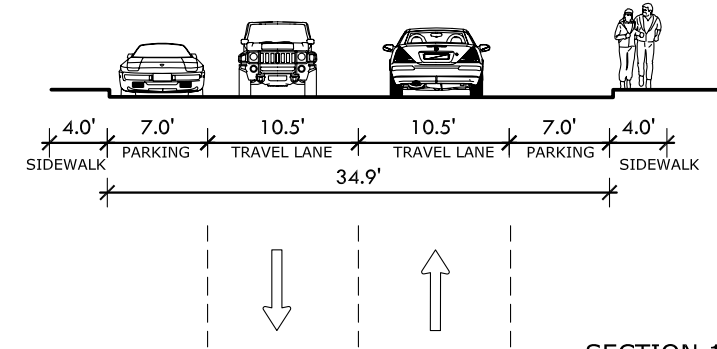


SECTION 14A - PREFERRED :
ELGIN ST. NORTH OF DELANO AVE. LOOKING SOUTH

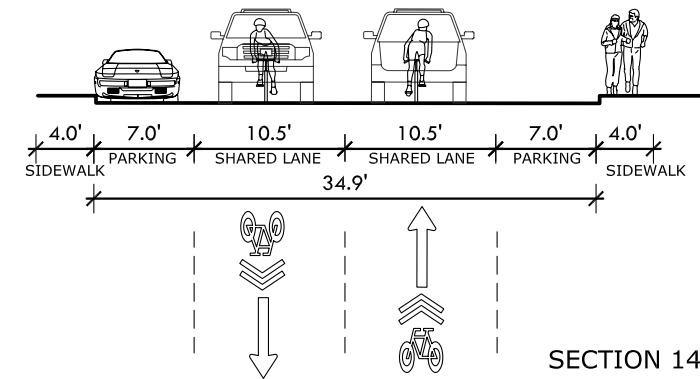


SECTION 14A - ALTERNATIVE 2 :
ELGIN ST. NORTH OF DELANO AVE. LOOKING SOUTH

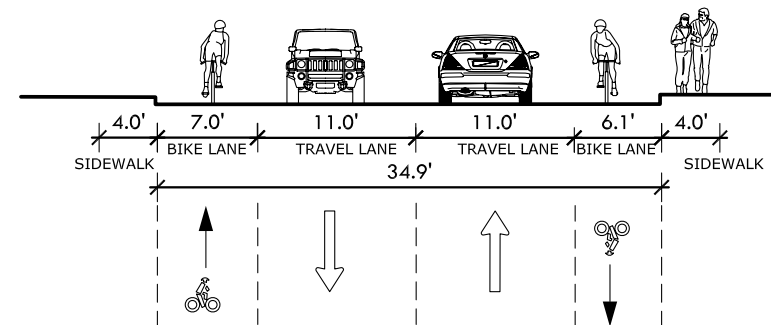
Section 14B - Delano Ave. North of Ashland Ave.



SECTION 14B - EXISTING :
DELANO AVE NORTH OF ASHLAND AVE

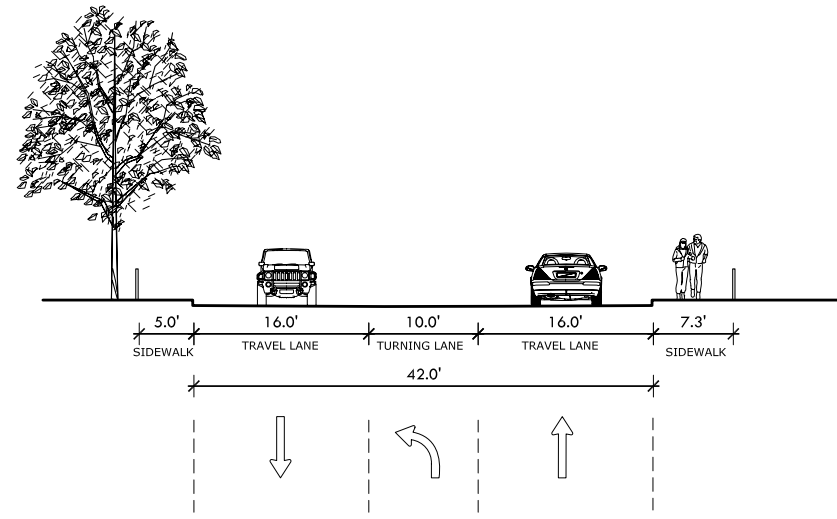


SECTION 14B - PREFERRED :
DELANO AVE NORTH OF ASHLAND AVE

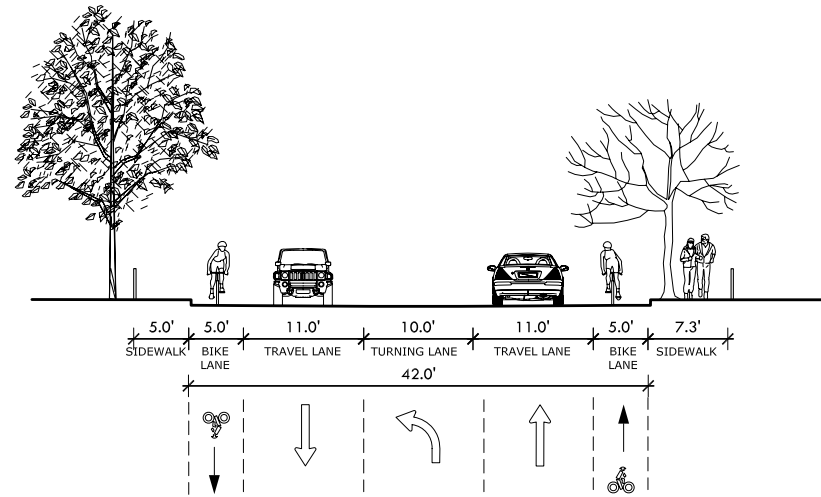
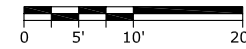


SECTION 14B- ALTERNATIVE 1:
DELANO AVE NORTH OF ASHLAND AVE

Section 14C - Ashland Ave. South of Delano Ave.

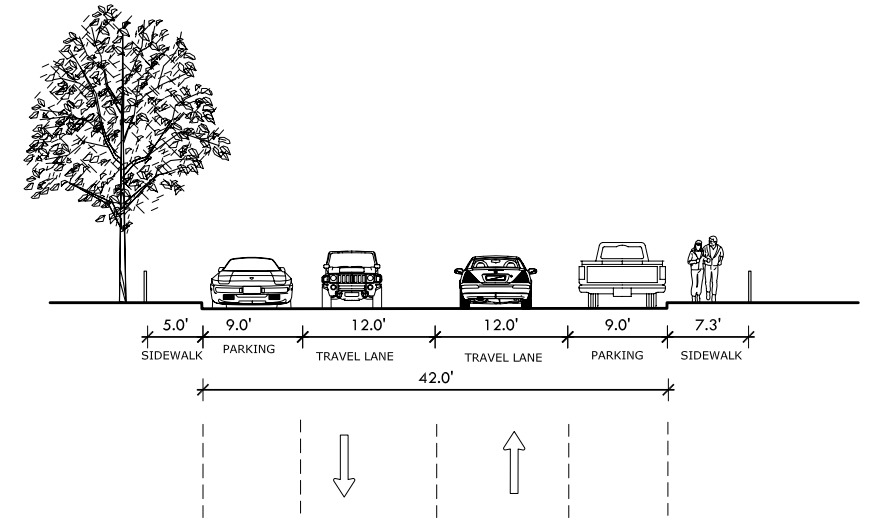


SECTION 14C - EXISTING
ASHLAND AVE. SOUTH OF DELANO AVE. LOOKING SOUTH
SCALE: 1" = 10

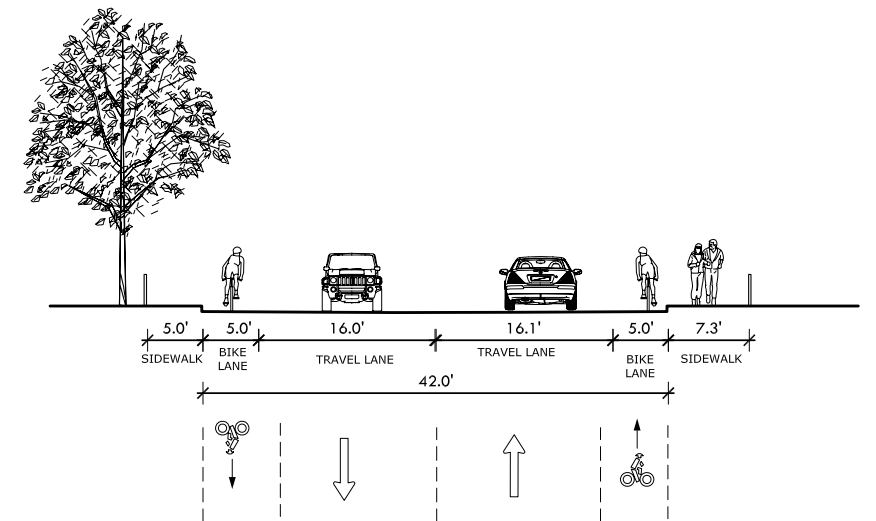


SECTION 14C - PROPOSED :
ASHLAND AVE. SOUTH OF DELANO AVE. LOOKING SOUTH

Section 14D - Ashland Ave. North of Lewelling Ave.

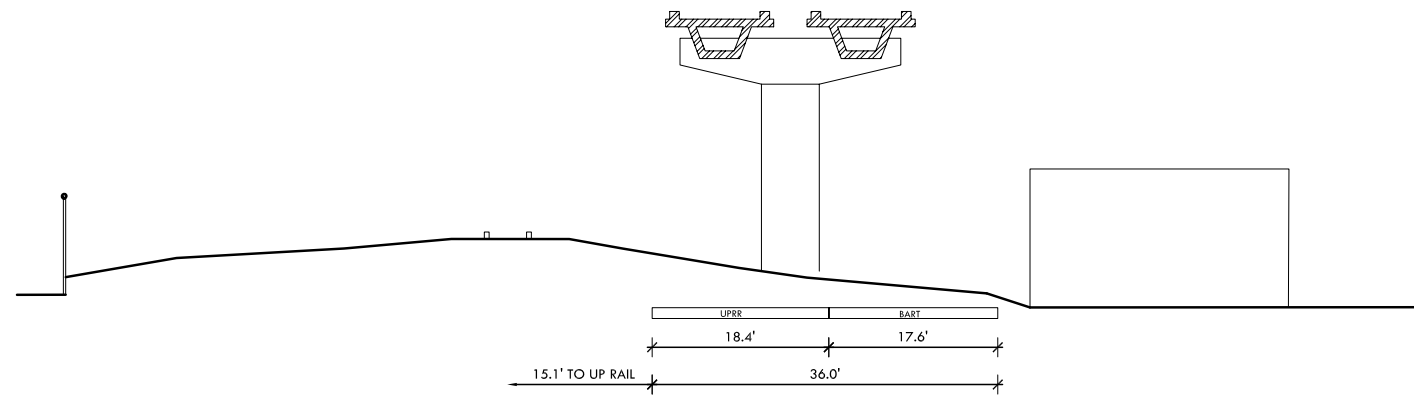


SECTION 14D - EXISTING :
ASHLAND AVE. NORTH OF LEWELLING AVE.

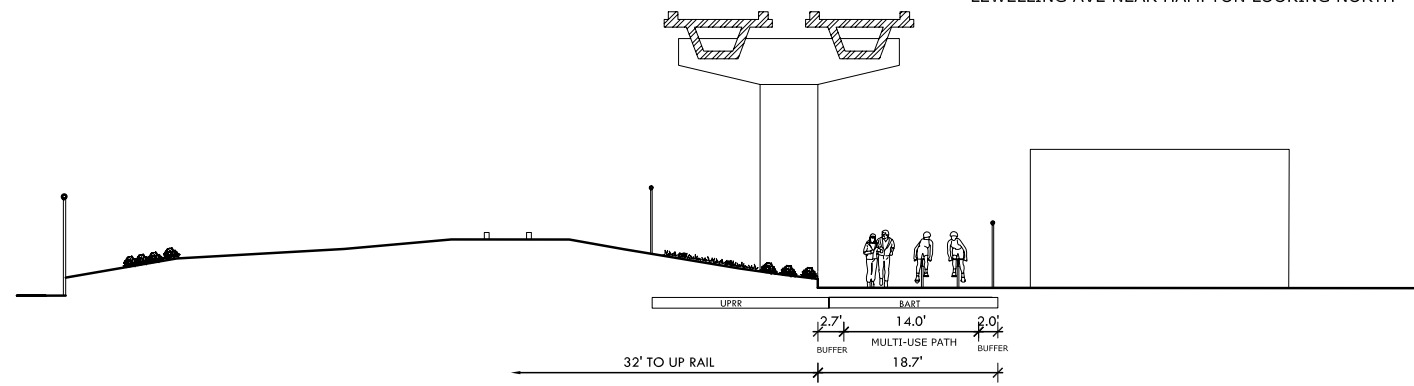


SECTION 14D - PREFERRED :
ASHLAND AVE. NORTH OF LEWELLING AVE.
SHOWING REMOVAL OF PARKING

Section 14E - Lewelling Ave. near Hampton




SECTION 14E - EXISTING:
LEWELLING AVE NEAR HAMPTON LOOKING NORTH

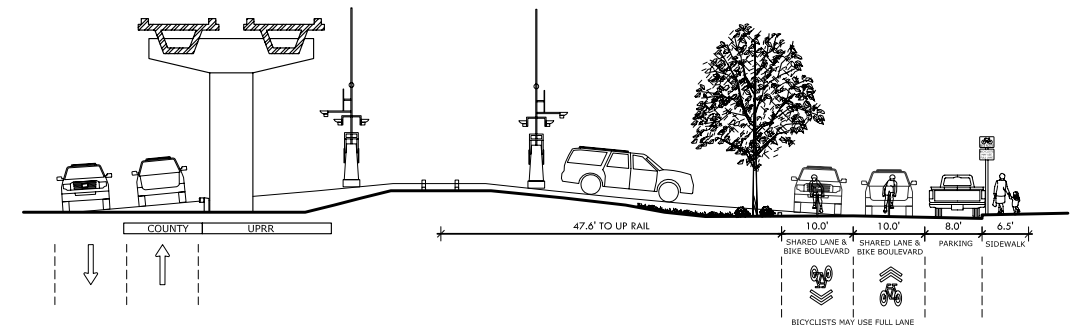


SECTION 14E - PROPOSED:
LEWELLING AVE NEAR HAMPTON LOOKING NORTH

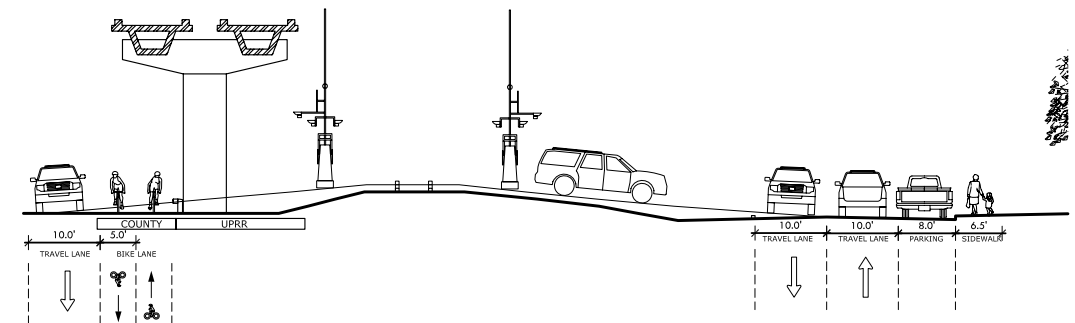
Section 15A - Western Blvd. North of Medford Ave.



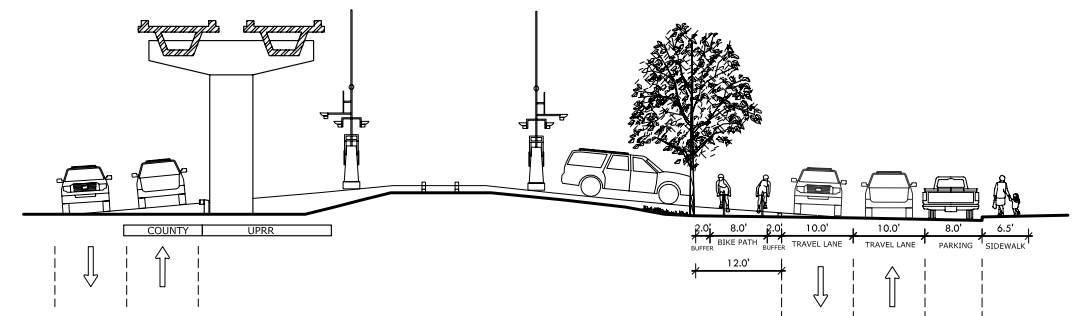
SECTION 15A - EXISTING:
WESTERN BLVD. NORTH OF MEDFORD AVE LOOKING SOUTH



SECTION 15A - PROPOSED:
WESTERN BLVD. NORTH OF MEDFORD AVE LOOKING SOUTH

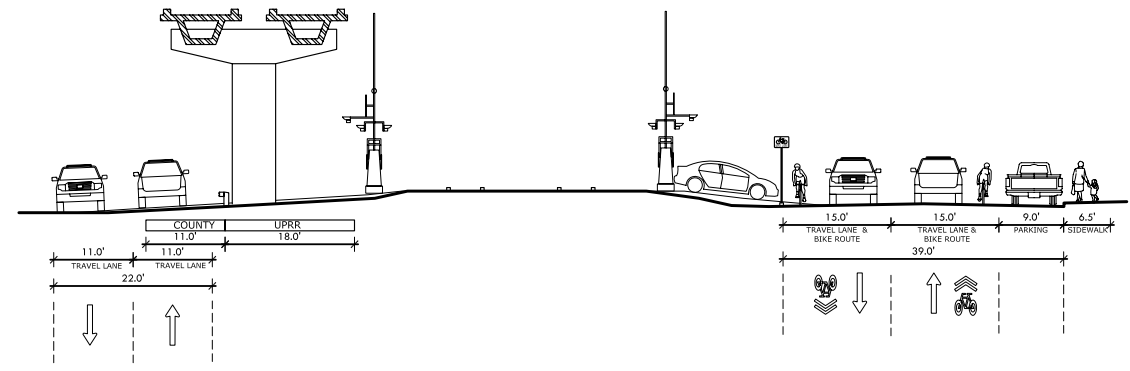


SECTION 15A - ALTERNATIVE 1:
WESTERN BLVD. NORTH OF MEDFORD AVE LOOKING SOUTH

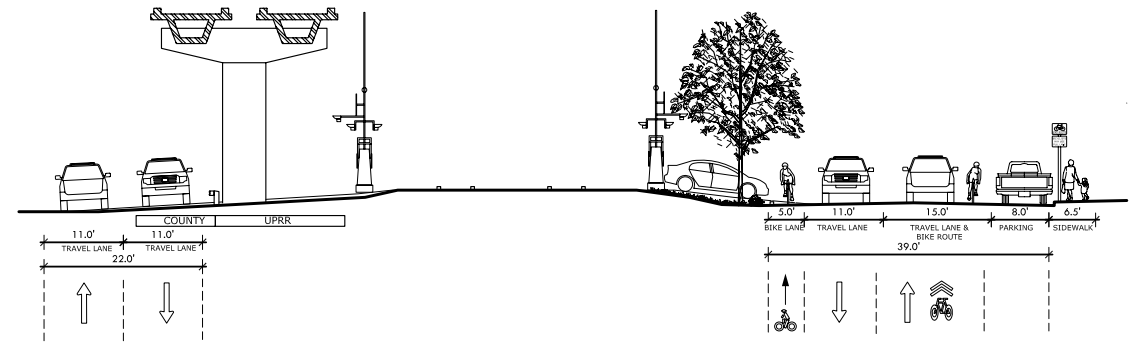


SECTION 15A - ALTERNATIVE 2:
WESTERN BLVD. NORTH OF MEDFORD AVE LOOKING SOUTH

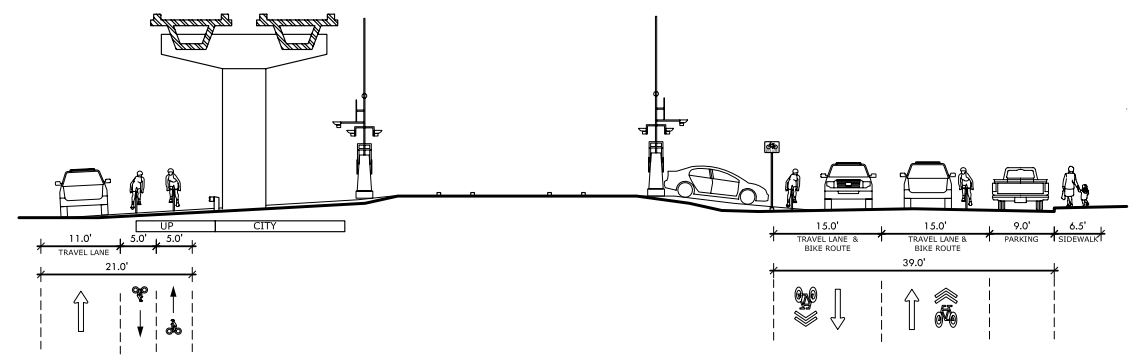
Section 15B - Western Blvd. South of Sunset Blvd.



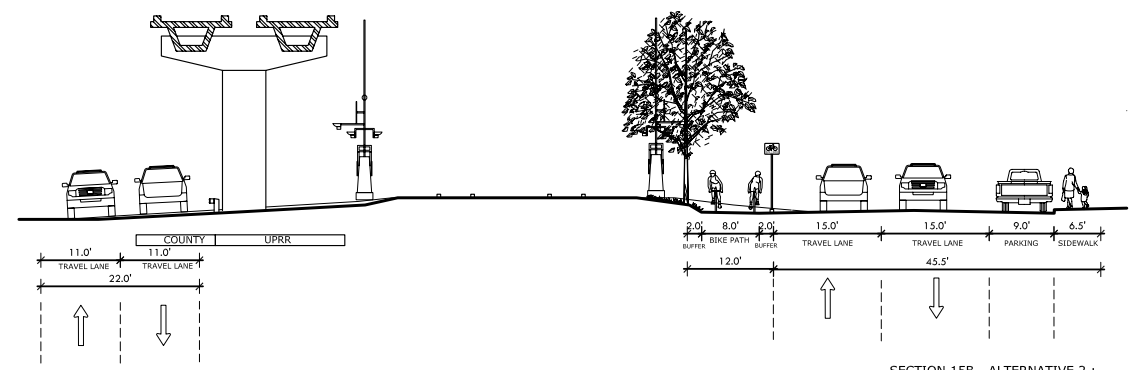
SECTION 15B - EXISTING :
WESTERN BLVD. SOUTH OF SUNSET BLVD. LOOKING SOUTH



SECTION 15B - PREFERRED:
WESTERN BLVD. SOUTH OF SUNSET BLVD. LOOKING SOUTH



SECTION 15B - ALTERNATIVE 1:
WESTERN BLVD. SOUTH OF SUNSET BLVD. LOOKING SOUTH



SECTION 15B - ALTERNATIVE 2 :
WESTERN BLVD. SOUTH OF SUNSET BLVD. LOOKING SOUTH